

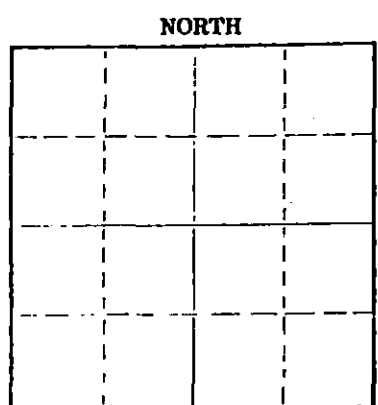
15-095-20423-000

STATE OF KANSAS  
STATE CORPORATION COMMISSION  
CONSERVATION DIVISION  
P. O. BOX 17027  
WICHITA, KANSAS 67217

FORM CP-4

### WELL PLUGGING RECORD

Kingman County. Sec. 14 Twp. 27S Rge. 5W (E) (W)  
Location as "NE/CNWSW" or footage from lines C-NE-SE  
Lease Owner Vulcan Materials Company  
Lease Name Wallace Well No. 1  
Office Address P.O. Box 545 Wichita, Kansas 67201  
Character of Well (completed as Oil, Gas or Dry Hole) Dry hole  
Date well completed September 18 1975  
Application for plugging filed verbal application 19    
Application for plugging approved verbal approval 19    
Plugging commenced September 18 1975  
Plugging completed September 18 1975  
Reason for abandonment of well or producing formation \_\_\_\_\_



Locate well correctly on above Section Plot

If a producing well is abandoned, date of last production \_\_\_\_\_ 19\_\_\_\_  
Was permission obtained from the Conservation Division or its agents before plugging was commenced? yes

Name of Conservation Agent who supervised plugging of this well G.R. Biberstein  
Producing formation \_\_\_\_\_ Depth to top \_\_\_\_\_ Bottom \_\_\_\_\_ Total Depth of Well 4,195  
Show depth and thickness of all water, oil and gas formations.

OIL, GAS OR WATER RECORDS				CASING RECORD		
FORMATION	CONTENT	FROM	TO	SIZE	PUT IN	PULLED OUT
				8 5/8"	246'	none

Describe in detail the manner in which the well was plugged, indicating where the mud fluid was placed and the method or methods used in introducing it into the hole. If cement or other plugs were used, state the character of same and depth placed, from 4,195 feet to \_\_\_\_\_ feet for each plug set.

Filled hole with heavy rotary mud from 4,195 feet (rotary total depth) to 250 feet. Set plug at 250 feet and cemented with 25 sxs cement. Filled hole with heavy rotary mud from 250 feet to 40 feet. Set solid plug at 40 feet and cemented to cellar with 10 sxs cement, 2 sxs cement in rathole.


Plugging operations accomplished utilizing Halliburton Oil Well cementing pump truck through 4 1/2 inch drill pipe.

Name of Plugging Contractor H-30, INC. (If additional description is necessary, use BACK of this sheet)  
Address 200 North Main Wichita, Kansas 67202

STATE OF Kansas COUNTY OF Sedgwick ss.  
Dean Britting-Agent (Signature of owner) or (Notary Public)

well, being first duly sworn on oath, says: That I have knowledge of the facts, statements, and matters herein contained and the log of the above-described well as filed and that the same are true and correct. So help me God.

(Signature) Dean Britting  
200 North Main Wichita, Kansas 67202 (Address)



SWORN TO before me this 23rd day of September, 1975  
Elsie Willison  
Notary Public.

9-24-75

KANSAS GEOLOGICAL SOCIETY  
 KANSAS WELL LOG BUREAU - KANSAS WELL SAMPLE BUREAU  
 KANSAS GEOLOGICAL SOCIETY BUILDING  
 508 EAST MURDOCK - WICHITA, KANSAS

15-095-20423-0000

COMPANY **Vulcan Materials Company**

SEC. 14 T. 27S. 5W

FARM **Wallace**

NO. 1


LOC. **C-NE-SE**

TOTAL DEPTH **4,195'**  
 COMM. **September 5, 1975**

COMP. **September 18, 1975**

COUNTY **Kingman**  
 KANSAS

SHOT OR TREATED  
 CONTRACTOR **H-30, INC.**  
 ISSUED



CASING

20	10		
15	8 5/8"	246' cemented w/150 sxs cement	ELEVATION 1,470'KB
12	6		
13	5		

PRODUCTION

FIGURES INDICATE BOTTOM OF FORMATIONS

Shale	1,020'
Lime and Shale	1,280'
Shale and Lime	1,390'
Lime and Shale	2,630'
Lime	4,160'
Lime and Shale	4,195'
Rotary Total Depth	4,195'

I hereby certify the above and foregoing to be a true and correct log of the above described well as shown by the drilling reports.


H-30, INC.

*Dean Britting*  
 Dean Britting

State of Kansas }  
 County of Sedgwick }

SS:

Subscribed and Sworn to before me a Notary Public in and for said county and state this 23rd day of September, 1975.



*Elsie Willison*  
 Elsie Willison -- Notary Public

My Commission Expires:  
 June 30, 1978