


WELL PLUGGING RECORD

Give All Information Completely  
Make Required Affidavit  
Mail or Deliver Report to:  
Conservation Division  
State Corporation Commission  
800 Biting Building  
Wichita, Kansas

Kingman County. Sec. 18 Twp. 27S Rge. 5W (E) W (W)  
Location as "NE/CNW/SW" or footage from lines NW NW NW  
Lease Owner Anschutz Drilling Co., Inc.  
Lease Name Goering Well No. 1  
Office Address 709 Union National Bank Building  
Character of Well (completed as Oil, Gas or Dry Hole) Dry Hole  
Date well completed February 5, 1955  
Application for plugging filed February 5, 1955  
Application for plugging approved February 5, 1955  
Plugging commenced February 5, 1955  
Plugging completed February 5, 1955  
Reason for abandonment of well or producing formation Dry Hole

NORTH



Locate well correctly on above Section Plat

If a producing well is abandoned, date of last production 19  
Was permission obtained from the Conservation Division or its agents before plugging was commenced? Yes

Name of Conservation Agent who supervised plugging of this well Ruel Durkee -- McPherson, Kansas  
Producing formation Depth to top Bottom Total Depth of Well 4336 Feet  
Show depth and thickness of all water, oil and gas formations.

OIL, GAS OR WATER RECORDS

CASING RECORD

FORMATION	CONTENT	FROM	TO	SIZE	PUT IN	PULLED OUT
				8 5/8"	225'	None

Describe in detail the manner in which the well was plugged, indicating where the mud fluid was placed and the method or methods used in introducing it into the hole. If cement or other plugs were used, state the character of same and depth placed, from feet to feet for each plug set.

Bottom plug set at 225' with 15 sacks cement  
Top plug set at 30' with 10 sacks cement

2.9.55

(If additional description is necessary, use BACK of this sheet)

Name of Plugging Contractor Anschutz Drilling Co., Inc.  
Address 709 Union National Bank Bldg.

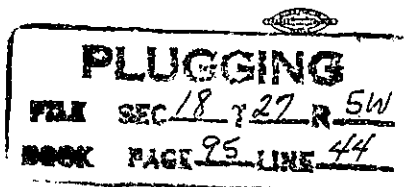
STATE OF Kansas, COUNTY OF Sedgwick, ss.  
E. G. Koelling (employee of owner) or (owner or operator) of the above-described well, being first duly sworn on oath, says: That I have knowledge of the facts, statements, and matters herein contained and the log of the above-described well as filed and that the same are true and correct. So help me God.

(Signature) E. G. Koelling  
709 Union National Bank Building  
(Address)

SUBSCRIBED AND SWORN TO before me this 8th day of February, 1955

Charlene Barber  
Notary Public.

My commission expires July 28, 1958



DRILLER'S LOG

Anschutz Drilling Co., Inc.  
 #1 Goering  
 NW NW NW 18-27S-5W  
 Kingman County, Kansas

<u>TO</u>	<u>FROM</u>	
0	40	Sand & Sand Rock
40	95	Sand
95	225	Shale & Shells
225	250	Shale
250	765	Shale & Shells
765	965	Shale & Lime
965	1535	Lime & Shale
1535	1670	Shale & Shells
1670	2370	Shale & Lime
2370	2530	Lime & Shale
2530	2660	Shale & Lime
2660	2750	Lime
2750	3025	Shale & Lime
3025	3318	Lime
3318	3370	Lime & Shale
3370	3455	Lime
3455	3505	Lime & Shale
3505	3763	Shale & Lime
3763	3792	Mississippi Chert
3792	3795	Mississippi Lime
3795	3860	Lime, Chert & Shale
3860	3882	Lime & Chert
3882	3914	Lime, Chert & Shale
3914	3977	Lime & Chert
3977	3996	Lime
3996	4033	Lime & Chert
4033	4041	Shale & Lime
4041	4100	Shale
4100	4128	Shale & Sand
4128	4155	Pydrite, Shale & Sand
4155	4166	Shale
4166	4184	Lime
4184	4200	Sand
4200	4280	Sand & Shale
4280	4292	Shale & Sand Streaks
4292	4336	Arbuckle
	4336	ROTARY TOTAL DEPTH

COMMENCED: 1-19-55  
 COMPLETED: 2-5-55


CASING RECORD:

Set 225' of 8 5/8" with 150 sacks cement.

D & A

STATE OF KANSAS )  
 ) SS  
 COUNTY OF SEDGWICK )

I hereby affirm that the above and foregoing is a true and correct copy of the log of the #1 Goering located NW NW NW of Section 18-27S-5W, Kingman County, Kansas.



ANSCHUTZ DRILLING CO., INC.

BY: *E. G. Koelling*  
 E. G. Koelling

Subscribed and sworn to before me this 8th day of February, 1955.

*Charlemne Barlow*  
 Notary Public