

1509520518-0000

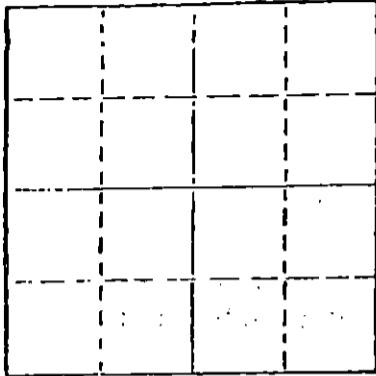
STATE OF KANSAS
STATE CORPORATION COMMISSION

WELL PLUGGING RECORD

Give All Information Completely
Make Required Affidavit
Mail or Deliver Report to
Conservation Division
State Corporation Comm.
245 North Water
Wichita, KS 67202

Kingman County. Sec. 18 Twp. 27S Rge. 5W
Location as "NE/CNW $\frac{1}{4}$ /SW $\frac{1}{4}$ " or footage from lines
NW NE NE

Lease Owner Crest Petroleum, Inc.
Lease Name Irby Well No. 1
Office Address 6631 East Kellogg, Wichita, Kansas 67207
Character of Well (Completed as Oil, Gas or Dry Hole)
Dry Hole



Locate well correctly on above
Section Plot

Date Well completed September 12, 1976
Application for plugging filed Verbal Application 1976
Application for plugging approved Verbal Approval 1976
Plugging commenced September 12, 1976
Plugging completed September 12, 1976
Reason for abandonment of well or producing formation

If a producing well is abandoned, date of last production 19

Was permission obtained from the Conservation Division or
its agents before plugging was commenced? Yes

Name of Conservation Agent who supervised plugging of this well G. R. Biberstein
Producing formation Depth to top Bottom Total Depth of Well 3,465'
Show depth and thickness of all water, oil and gas formations.

OIL, GAS OR WATER RECORDS

CASING RECORD

FORMATION	CONTENT	FROM	TO	SIZE	PUT IN	PULLED OUT
				8-5/8"	200'	None

Describe in detail the manner in which the well was plugged, indicating where the mud fluid was placed and the method or methods used in introducing it into the hold. If cement or other plugs were used, state the character of same and depth placed, from feet to feet for each plug set.

Filled hole with heavy rotary mud from 3,465 ft. (rotary total depth) to 200 ft. Set plug at 200 ft. and cemented with 35 sacks cement.
Filled hole with heavy rotary mud from 200 ft. to 40 ft.
Set solid plug at 40 ft. and cemented to cellar with 15 sacks cement, 5 sacks cement in rat hole.

Plugging operations accomplished utilizing Allied Oil Well cementing pump truck through 4 1/2 inch drill pipe.

(If additional description is necessary, use BACK of this sheet)


Name of Plugging Contractor Allied Oil Well Cementing
Box 31, Russell, Kansas 67665

STATE OF Kansas COUNTY OF Sedgwick
Dean Britting, Agent

well, being duly sworn on oath, says: That I have knowledge of the facts, statements, and matters herein contained and the log of the above-described well as filed and that the same are true and correct. So help me God.

(Signature) Dean Britting
200 No. Main, Wichita, Kansas 67202

Subscribed and sworn to before me this 17th day of September, 1976



My commission expires June 30, 1978
Elsie Willison - Notary Public


KANSAS GEOLOGICAL SOCIETY API NO. - 15-095-20, 518-000
 KANSAS WELL LOG BUREAU - KANSAS WELL SAMPLE BUREAU
 KANSAS GEOLOGICAL SOCIETY BUILDING
 508 EAST MURDOCK - WICHITA, KANSAS

COMPANY **Crest Petroleum, Inc.**
 FARM **Irby** NO. **1**

SEC. **18** T. **27S.** R. **5W**
 LOC. **NW NE NE**

TOTAL DEPTH **3,465'**
 COMM. **September 2, 1976** COMP. **September 12, 1976**
 SHOT OR TREATED
 CONTRACTOR **H-30, Inc.**
 ISSUED **September 17, 1976**

COUNTY **Kingman**
 KANSAS



CASING
 20 10
 15 8 -5/8" 200' cemented w/165 sxs cement ELEVATION **1,533 KB.**
 12 6
 13 5

PRODUCTION

FIGURES INDICATE BOTTOM OF FORMATIONS

Soil and Sand	50'
Shale	235'
Shale and Lime	1,160'
Lime and Shale	1,695'
Shale and Lime	1,725'
Lime and Shale	1,910'
Shale and Lime	2,195'
Lime and Shale	3,043'
Lime	3,465'
Rotary Total Depth	3,465'

I hereby certify the above and foregoing
 to be a true and correct log of the above
 described well as shown by the drilling
 reports.

H-30, INC.

Dean Britting

 Dean Britting

State of Kansas }
 County of Sedgwick } ss:

Subscribed and Sworn to before me a Notary
 Public in and for said county and state
 this 17th. day of September, 1976.

Elsie Willison

 Elsie Willison - Notary Public

