

15-095-20595-0020

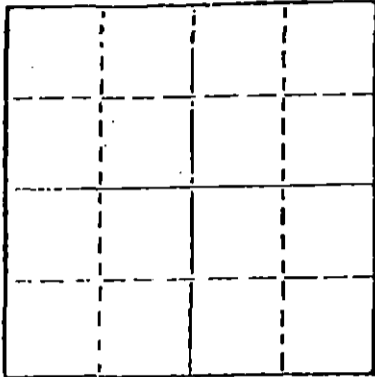
STATE OF KANSAS  
STATE CORPORATION COMMISSION

WELL PLUGGING RECORD

Give All Information Completely  
Make Required Affidavit  
Mail or Deliver Report to  
Conservation Division  
State Corporation Comm.  
245 North Water  
Wichita, KS 67202

Kingman County. Sec. 18 Twp. 27S Rge. 5W ~~EXX~~  
Location as "NE/CNW $\frac{1}{2}$ SW $\frac{1}{2}$ " or footage from lines  
C - NW NE SW

Lease Owner Crest Petroleum, Inc.  
Lease Name Charles Dailey Well No. 1  
Office Address 6631 E. Kellogg, Wichita, KS 67207  
Character of Well (Completed as Oil, Gas or Dry Hole)  
DRY HOLE



Locate well correctly on above  
Section Plot

Date Well completed June 20, 1977  
Application for plugging filed Verbal Application 19  
Application for plugging approved Verbal Approval 19  
Plugging commenced June 20, 1977  
Plugging completed June 20, 1977  
Reason for abandonment of well or producing formation

If a producing well is abandoned, date of last production 19

Was permission obtained from the Conservation Division or  
its agents before plugging was commenced? Yes

Name of Conservation Agent who supervised plugging of this well Buddy Metz  
Producing formation Depth to top Bottom Total Depth of Well 3443'  
Show depth and thickness of all water, oil and gas formations.

OIL, GAS OR WATER RECORDS

CASING RECORD

FORMATION	CONTENT	FROM	TO	SIZE	PUT IN	PULLED OUT
				8 5/8"	214'	none

Describe in detail the manner in which the well was plugged, indicating where the mud fluid was placed and the method or methods used in introducing it into the hold. If cement or other plugs were used, state the character of same and depth placed, from feet to feet for each plug set.

Filled hole with heavy rotary mud from 3,443 ft. (rotary total depth) to 240 ft. Set plug at 240 ft. and cemented with 35 sacks cement. Filled hole with heavy rotary mud from 240 ft. to 40 ft. Set solid plug at 40 ft. and cemented to cellar with 12 sacks cement, 3 sacks cement in rat hole.

6-28-77

(If additional description is necessary, use BACK of this sheet)

Name of Plugging Contractor Allied Cementing Co., Inc.

STATE OF Kansas COUNTY OF Sedgwick, ss.  
Dean Britting Agent (~~employee~~ of owner) ~~XXXXXXXXXXXXXXXXXXXX~~

of the above-described well, being first duly sworn on oath, says: That I have knowledge of the facts, statements, and matters herein contained and the log of the above-described well as filed and that the same are true and correct. So help me God.

(Signature) Dean Britting  
200 N. Main, Wichita, KS 67202  
(Address)

SUBSCRIBED AND SWORN TO before me this 27th day of June, 1977

Elsie Willison  
Elsie Willison - Notary Public.

My commission expires June 30, 1978



KANSAS GEOLOGICAL SOCIETY  
KANSAS WELL LOG BUREAU - KANSAS WELL SAMPLE BUREAU  
KANSAS GEOLOGICAL SOCIETY BUILDING  
508 EAST MURDOCK - WICHITA, KANSAS

COMPANY Crest Petroleum, Inc.

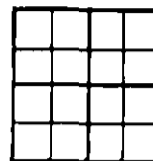
SEC. 18 T. 27S R. 5W  
LOC. C - NW NE SW

FARM Charles Dailey NO. 1

COUNTY Kingman  
KANSAS

TOTAL DEPTH 3,443'  
COMM. June 13, 1977  
SHOT OR TREATED  
CONTRACTOR H-30, Inc.  
ISSUED June 27, 1977

COMP. June 20, 1977



CASING  
20 10  
15 8  
12 6  
13 5

5/8" 214' cemented w/ 175 sxs cement

ELEVATION 1503 KB

PRODUCTION

FIGURES INDICATE BOTTOM OF FORMATIONS

Sand and Red Bed	217'
Shale and Shells	450'
Shale	930'
Lime and Shale	1,589'
Shale and Lime	1,945'
Lime and Shale	2,974'
Lime	3,443'
Rotary Total Depth	3,443'

I hereby certify the above and foregoing to be a true and correct log of the above described well as shown by the drilling reports.

H-30, Inc.


*Dean Britting*  
Dean Britting

State of Kansas }  
County of Sedgwick } ss:

Subscribed and Sworn to before me a Notary Public in and for said county and state this 27th day of June,

1977.

*Elsie Williamson*  
Elsie Williamson-Notary Public



My Commission Expires:

June 30, 1978