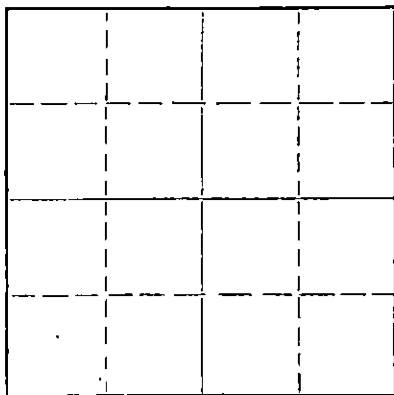


WELL PLUGGING RECORD

15-195-30112-0000

Give All Information Completely
Make Required Affidavit
Mail or Deliver Report to:
Conservation Division
State Corporation Commission
211 No. Broadway
Wichita, Kansas

NORTH



Locate well correctly on above Section Plat

Trego County, Sec. 3 Twp. 11 Rge. 21 ~~(E)~~ (W)

Location as "NE/CNW/SW" or footage from lines W/2 W/2 NW
Lease Owner Theodore Gore
Lease Name Ella Lewis Well No. 6
Office Address 650 Fourth National Bank Bldg., Wichita, Kansas 67202
Character of Well (completed as Oil, Gas or Dry Hole) Dry Hole
Date well completed January 15 19 66
Application for plugging filed January 15 19 66
Application for plugging approved January 15 19 66
Plugging commenced January 15 19 66
Plugging completed January 15 19 66
Reason for abandonment of well or producing formation Dry Hole

If a producing well is abandoned, date of last production 19
Was permission obtained from the Conservation Division or its agents before plugging was commenced? yes

Name of Conservation Agent who supervised plugging of this well W. L. Nichols, Morland, Kansas
Producing formation _____ Depth to top _____ Bottom _____ Total Depth of Well 3788 Feet
Show depth and thickness of all water, oil and gas formations.

OIL, GAS OR WATER RECORDS

CASING RECORD

FORMATION	CONTENT	FROM	TO	SIZE	PUT IN	PULLED OUT
Surface-Shale	Clay-Sand	0	250	8 5/8"	234'	-0-

Describe in detail the manner in which the well was plugged, indicating where the mud fluid was placed and the method or methods used in introducing it into the hole. If cement or other plugs were used, state the character of same and depth placed, from _____ feet to _____ feet for each plug set.

Plug set at 540' with 20 sacks cement.
Plug set at 200' with 25 sacks cement.
Plug set at 40' with 10 sacks cement.

SWAYNE COUNTY, KANSAS
JAN 25 1966
CONSERVATION DIVISION
WICHITA, KANSAS

(If additional description is necessary, use BACK of this sheet)

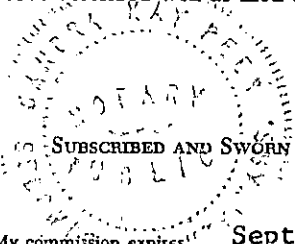
Name of Plugging Contractor Empire Drilling Company
Address 650 Fourth National Bank Bldg., Wichita, Kansas 67202

STATE OF KANSAS, COUNTY OF SEDGWICK, ss. contractor
Dan J. Kornfeld (employee of owner, contractor or operator) of the above-described well, being first duly sworn on oath, says: That I have knowledge of the facts, statements, and matters herein contained and the log of the above-described well as filed and that the same are true and correct. So help me God.

(Signature) [Signature]
Dan J. Kornfeld
650 4th Natl. Bank Bldg., Wichita, Kansas 67202
(Address)

SUBSCRIBED AND SWORN to before me this 21st day of January, 19- 66

My commission expires September 14, 1968
Sandra Kay Peer Notary Public.



L O G

COMPANY: Theodore Gore
 CONTRACTOR: Empire Drilling Company
 FARM: Ella Lewis #6
 LOCATION: W/2 W/2 NW/4 Section 3-11-21, Trego County, Kansas
 COMMENCED: January 8, 1966 ELEVATION: 2155 KB
 COMPLETED: January 15, 1966 POTENTIAL: D & A

0	to	250	Surface - Shale - Clay - Sand
250	to	1465	Shale
1465	to	1620	Shale - Redbed
1620	to	1660	Anhydrite "Cimmaron"
1660	to	1750	Shale-Shells
1750	to	2396	Shale
2396	to	3085	Lime & Shale
3085	to	3510	Lime
3510	to	3625	Cherty Lime
3625	to	3745	Shale - Lime
3745	to	3788	Shale - Chert - Lime
3788			Rotary Total Depth

SET: 234' of 8 5/8" with 125 sacks cement.


SAMPLE LOG TOPS:

Topeka	3204	-1049
Heebner	3402	-1247
Toronto	3427	-1272
Lansing	3441	-1286
Base Kansas City	3675	-1520
Cherty Conglomerate	3759	-1604
Rotary Total Depth	3788	


RECEIVED
 JAN 25 1966
 CORRELATION DIVISION
 U.S. GEOLOGICAL SURVEY

C E R T I F I C A T I O N

I, Dan J. Kornfeld, do hereby certify that the above and foregoing is a true and correct copy of the log on the Ella Lewis #6, W/2 W/2 NW/4 Section 3-11-21, Trego County, Kansas as reflected by the files of Empire Drilling Company.


 Dan J. Kornfeld

Subscribed and sworn to before me, a Notary Public, within and for Sedgwick County, Kansas, this 21st day of January, 1966.


 Sandra Kay Peer, Notary Public

My commission expires September 14, 1968.