

15-185-00469-0000


STATE OF KANSAS
STATE CORPORATION COMMISSION

Form CP-4

WELL PLUGGING RECORD

Give All Information Completely
Make Required Affidavit
Mail or Deliver Report to:
Conservation Division
State Corporation Commission
212 No. Market
Wichita, Kansas

NORTH



Locate well correctly on above
Section Plat

Stafford County, Sec. 21 Twp. 24 Rge. 13 (E) (W)X
Location as "NE/CNW/SW" or footage from lines SE SW NW
Lease Owner Bräden - Deem, Inc.
Lease Name Beckerditë Well No. 1
Office Address 210 One Twenty Building Wichita, Kansas 67202
Character of Well (completed as Oil, Gas or Dry Hole)
Date well completed 19
Application for plugging filed 1-12-70 19
Application for plugging approved 1-13-70 19
Plugging commenced 1-27-70 19
Plugging completed 1-31-70 19
Reason for abandonment of well or producing formation

If a producing well is abandoned, date of last production 19
Was permission obtained from the Conservation Division or its agents before plugging was commenced? Yes

Name of Conservation Agent who supervised plugging of this well G. R. Biberstein
Producing formation Depth to top Bottom Total Depth of Well 3876 Feet
Show depth and thickness of all water, oil and gas formations.

OIL, GAS OR WATER RECORDS

CASING RECORD

FORMATION	CONTENT	FROM	TO	SIZE	PUT IN	PULLED OUT
	RECEIVED STATE CORPORATION COMMISSION FEB 10 1970 CONSERVATION DIVISION Wichita, Kansas		2-10-70	8 5/8 4 1/2	237 None	None 2283'.80


Describe in detail the manner in which the well was plugged, indicating where the mud fluid was placed and the method or methods used in introducing it into the hole. If cement or other plugs were used, state the character of same and depth placed, from feet to feet for each plug set.

Moved rig into location and set up pole. Dug cellar. Plugged bottom back to 3600' with sand. Gee Tank Service loaded hole. Rigged up jacks.
Worked on hydraulic pump. Worked casing. Dumped 3 sacks of cement on bottom with dump bailer - had 15" tension at 1,600 psi or 69,000 lbs. Shot casing at 3350' and 3010'.
Had 22" tension on 2,300 psi or 90,000 lbs. Shot casing at 2810' - 2720' - 2480' 2323' and worked casing loose. Pulled 3 1/2 joints of casing.
Finished pulling 37 joints of casing. Set plug at 230' and dumped 10' rock bridge and 15 gal of sand. Dumped 6 sacks of cement on the bridge.
Bailed hole to 190' and put in 19 sacks of cement. Filled hole with mud to 40'. Put in 10' rock bridge and filled hole from 30' to top with 10 sacks of cement. Tore down unit, loaded rig and moved off location.

(If additional description is necessary, use BACK of this sheet)
Name of Plugging Contractor Forbes Casing Pulling Company, Inc.
Address P. O. Box 221 Great Bend, Kansas 67530

STATE OF Kansas COUNTY OF Barton, ss.
James W. Rockhold (employee of owner) or (owner or operator) of the above-described well, being first duly sworn on oath, says: That I have knowledge of the facts, statements, and matters herein contained and the log of the above-described well as filed and that the same are true and correct. So help me God.

(Signature) James W. Rockhold
P. O. Box 221 Great Bend, Kansas (Address)



SUBSCRIBED AND SWORN to before me this 6 day of February, 1970
My commission expires May 27, 1973
Notary Public.

15-185-00469-0000
WELL LOG

COMPANY Petroleum, Inc.

SEC. 21 T. 24S R. 13W

FARM BECKERDITE

NO. 1

LOC. SE SW NW

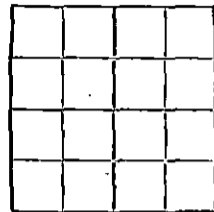
TOTAL DEPTH 4110'

COUNTY Stafford County, Kans.

COMM. February 6, 1954

COMP. February 17, 1954.

CONTRACTOR Garvey Drilling Co.



CASING 8-5/8" @ 237' w/200 sax.
5-1/2" @ 3875'

RECEIVED
STATE CORPORATION COMMISSION

JAN 15 1970
CONSERVATION DIVISION
Wichita, Kansas

1-15-70

ELEVATION 1929' R.B.

PRODUCTION

FIGURES INDICATE BOTTOM OF FORMATIONS

		<u>Tops</u>
100	Fine Surface Sand	
165	Coarse Sand	
770	Red Bed	Heebner: 3389 (-1460)
792	Anhydrite	Brown Lime: 3527 (-1598)
1550	Shale & Shells	Lansing: 3550 (-1621)
3576	Lime & Shale	Conglomerate: 3870 (-1941)
3845	Lime	Viola: 3910 (-1981)
3882	Cherty Lime & Shale	Simpson: 4070 (-2100)
3935	Lime & Shale	Arbuckle: 4090 (-2161)
4037	Chert	
4110	Shale	
4110	R.T.D.	

State of KANSAS

County of SEDGWICK

SS:

I, W. W. Fisher of Petroleum, Inc.

upon oath state that the above and foregoing is a true and correct copy of the log of the BECKERDITE #1 well.

W. W. Fisher

Subscribed and sworn to before me this 24th day of February, 19 54

My Commission Expires: October 13, 1954.

Hamilton
NOTARY PUBLIC