

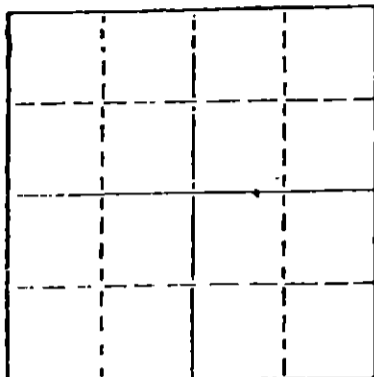
STATE OF KANSAS  
STATE CORPORATION COMMISSION

WELL PLUGGING RECORD

Give All Information Completely  
Make Required Affidavit  
Mail or Deliver Report to  
Conservation Division  
State Corporation Comm.  
245 North Water  
Wichita, KS 67202

Stafford County, Sec. 19 Twp. 24S Rge. 13W E&X  
Location as "NE/CNW<sup>1</sup>/SW<sup>1</sup>" or footage from lines  
W/2 SE SE

Lease Owner Catt Drilling Co., Inc.  
Lease Name Dudrey Well No. 3  
Office Address 550 W. Central, Suite 1001, Wichita, KS  
Character of Well (Completed as Oil, Gas or Dry Hole)  
Dry Hole



Locate well correctly on above  
Section Plat

Date Well completed January 12 1981  
Application for plugging filed January 12 1981  
Application for plugging approved January 12 1981  
Plugging commenced January 12 1981  
Plugging completed January 12 1981  
Reason for abandonment of well or producing formation

If a producing well is abandoned, date of last production 19

Was permission obtained from the Conservation Division or  
its agents before plugging was commenced? yes

Name of Conservation Agent who supervised plugging of this well Carl Barnett  
Producing formation Depth to top Bottom Total Depth of Well 13945  
Show depth and thickness of all water, oil and gas formations.

OIL, GAS OR WATER RECORDS

CASING RECORD

FORMATION	CONTENT	FROM	TO	SIZE	PUT IN	PULLED OUT
surface hole	shale	surface	232	8-5/8	229	none
	cemented with 175 sx common, 2% gel, 3% cc, plug down @ 7 a.m. 1-12-81 by Allied.					

Describe in detail the manner in which the well was plugged, indicating where the mud fluid was placed and the method or methods used in introducing it into the hold. If cement or other plugs were used, state the character of same and depth placed, from feet to feet for each plug set.

Plugged as follows:

- 35 sx @ 400'
- 10 sx @ 40' with plug
- 5 sx in rat hole; used common cement, 2% gel, 3% cc, plug down @ 7 a.m. 1-12-81 by Allied;

(If additional description is necessary, use BACK of this sheet)

Name of Plugging Contractor Husky Drilling Co., Inc.


STATE OF KANSAS COUNTY OF SEDGWICK, ss.  
Jon T. Williams, Jr. (employee of owner) or (owner or operator)  
of the above-described well, being first duly sworn on oath, says: That I have knowledge of the facts, statements, and matters herein contained and the log of the above-described well as filed and that the same are true and correct. So help me God.

(Signature) *[Signature]*  
200 E. First, Suite 500, Wichita, Kansas  
(Address)

SUBSCRIBED AND SWORN TO before me this 12th day of January, 1981

*[Signature]*  
Geraldine Stewart Notary Public.

My commission expires January 12, 1981



1-15-81  
JAN 15 1981  
CONSERVATION DIVISION  
WICHITA, KANSAS

15-185-21208-0000



200 East First, Suite 500  
~~800 BHNH BBNH~~  
Wichita, Kansas 67202  
Phone 316 - 263-7904  
Mobile Phone 316 - 793-7859 Unit 7070

January 12, 1981

WELL LOG-----Dudrey No. 3  
Located: W/2 SE SE of Sec. 19-24S-13W, Stafford Co., Kansas

OWNER: Catt Drilling Co., Inc.  
ROTARY CONTRACTOR: Husky Drilling Co., Inc.


COMMENCED: January 6, 1981  
COMPLETED: January 12, 1981

Rotary Total Depth: 3945'

<u>LOG</u>	<u>CASING</u>
0 - 100 Soil & sand	Ran 5 jts used 24# 8-5/8" casing
100 - 822 Shale & sand	tallied 222.66', set @ 229' KB
822 - 841 Anhydrite	w/175 sx common, 2% gel, 3% cc
841 - 1170 Shale & shells	plug down at 10:30 p.m. by Allied
1170 - 3695 Lime & shale	1-6-81; cement did circ.
3695 - 3777 Lime	
3777 - 3928 Lime & shale	
3928 - 3945 Lime	Plugged & Abandoned 1-12-81.

I certify the above to be a true and correct copy of the driller's log to the best of my knowledge and belief.

HUSKY DRILLING CO., INC.

By   
Jon T. Williams, Jr.  
President

STATE OF KANSAS REGISTRATION  
JAN 15 1981 1-15-81

CONSTRUCTION DIVISION  
WICHITA, KANSAS