

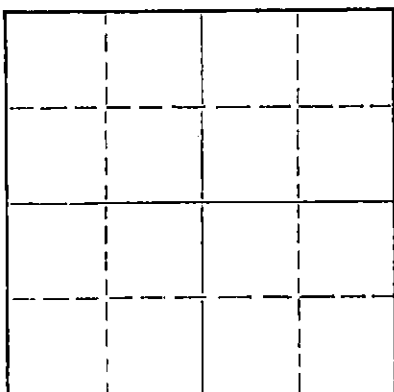
STATE OF KANSAS  
STATE CORPORATION COMMISSION

Form CP-4

Give All Information Completely  
Make Required Affidavit  
Mail Deliver Report to:  
Conservation Division  
State Corporation Commission  
212 No. Market  
Wichita, Kansas

WELL PLUGGING RECORD

NORTH



Locate well correctly on above  
Section Plat

Stafford County. Sec. 17 Twp. 24S Rge. 13W CEM (W)  
Location as "NE/CNW/SE/SW" or footage from lines SW SW SW  
Lease Owner: Beacon Resources Corporation  
Lease Name Harrison Well No. 1  
Office Address Suite 1000 - Century Plaza, Wichita, Kansas 67202  
Character of Well (completed as Oil, Gas or Dry Hole) Dry Hole  
Date well completed 12-9-69 19  
Application for plugging filed 12-8-69 19  
Application for plugging approved 12-8-69 19  
Plugging commenced 12:30 AM, 12-9-69 19  
Plugging completed 5:00 AM, 12-9-69 19  
Reason for abandonment of well or producing formation Dry Hole

If a producing well is abandoned, date of last production \_\_\_\_\_ 19  
Was permission obtained from the Conservation Division or its agents before plugging was commenced? Yes

Name of Conservation Agent who supervised plugging of this well Ralph Warren  
Producing formation \_\_\_\_\_ Depth to top \_\_\_\_\_ Bottom \_\_\_\_\_ Total Depth of Well 4210' Feet  
Show depth and thickness of all water, oil and gas formations.

OIL, GAS OR WATER RECORDS


CASING RECORD

FORMATION	CONTENT	FROM	TO	SIZE	PUT IN	PULLED OUT
				8 5/8"	276.73'	None

Describe in detail the manner in which the well was plugged, indicating where the mud fluid was placed and the method or methods used in introducing it into the hole. If cement or other plugs were used, state the character of same and depth placed, from \_\_\_\_\_ feet to \_\_\_\_\_ feet for each plug set.

Filled hole with heavy mud. Plugged as follows:  
Set plug at 450' with 50 sacks cement;  
at 270' with 25 sacks cement  
solid bridge at 40' to hole up kelly with 10 sacks,  
2 sacks in rathole.

1-20-1970




(If additional description is necessary, use BACK of this sheet)

Name of Plugging Contractor Sterling Drilling Company  
Address P. O. Box 129, Sterling, Kansas 67579

STATE OF Kansas COUNTY OF Rice, ss.  
F. A. Wuellner, (employee of owner) or (owner or operator) of the above-described

well, do hereby solemnly swear on oath, says: That I have knowledge of the facts, statements, and matters herein contained and the log of the above-described well as filed and that the same are true and correct. So help me God. STERLING DRILLING COMPANY

(Signature) F. A. Wuellner  
F. A. Wuellner, Secretary  
P. O. Box 129, Sterling, Kansas 67579  
(Address)



Sworn to before me this 15th day of December, 19 69  
BERNARD LAUDERMILK, Notary Public  
My commission expires Commission Expires January 22, 1970  
Bernard Laudermilk  
Bernard Laudermilk, Notary Public.

STEELING DRILLING COMPANY  
P. O. Box 129  
Sterling, Kansas 67579

WELL LOG ----- HARRISON #1  
Located: SW SW SW, Section 17-24S-13W, Stafford County, Kansas

OWNER: Beacon Resources Corporation  
ROTARY DRILLING CONTRACTOR: Sterling Drilling Company

COMMENCED: November 26, 1969  
COMPLETED: December 9, 1969

TOTAL DEPTH; 4210'

<u>LOG</u>	
0 - 100	Sand
100 - 290	Shale and Lime
290 - 770	Shale
770 - 1490	Shale and Red Bed
1490 - 1500	Anhydrite
1500 - 1640	Shale
1640 - 1822	Lime
1822 - 1850	Lime and Shale
1850 - 2284	Lime
2284 - 2515	Lime and Shale
2515 - 2810	Shale and Lime Stks.
2810 - 3095	Shale and Lime
3095 - 3200	Lime
3200 - 3555	Lime and Shale
3555 - 4115	Lime
4115 - 4130	Lime Chert
4130 - 4210	Shale and Sand

CASING RECORD

Ran 7 joints 8 5/8" 20# new seamless casing  
276.73' pipe set @ 284' K.B. Cemented with  
260 sacks 50 x 50 Pozmix #1 with 2% gel and 3% HA-5.  
Plug down @ 9:35 PM, 11-26-69.

RECEIVED  
STATE CORPORATION COMMISSION  
JAN 16 1970  
CONSERVATION DIVISION  
Wichita, Kansas

Plugged.