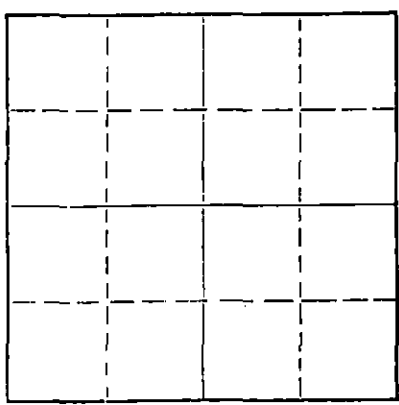


STATE OF KANSAS
STATE CORPORATION COMMISSION

Form CP-4

Give All Information Completely
Make Required Affidavit
Mail or Deliver Report to:
Conservation Division
State Corporation Commission
212 No. Market
Wichita, Kansas 67202

WELL PLUGGING RECORD



Locate well correctly on above Section Plat

Stafford County, Sec. 33 Twp. 24S Rge. 13W ~~XX~~ XXX
Location as "NE/CNW/SW" or footage from lines C - NW NW NE
Lease Owner Lee Brooks Oil, Inc.
Lease Name J. Fitzgerald Heirs Well No. 1
Office Address 918 Century Plaza Bldg. - Wichita, Kansas 67202
Character of Well (completed as Oil, Gas or Dry Hole) Dry Hole
Date well completed February 5, 19 71
Application for plugging filed Verbal Application 19
Application for plugging approved Verbal Approval 19
Plugging commenced February 5, 19 71
Plugging completed February 5, 19 71

Reason for abandonment of well or producing formation _____
If a producing well is abandoned, date of last production _____ 19____
Was permission obtained from the Conservation Division or its agents before plugging was commenced? Yes

Name of Conservation Agent who supervised plugging of this well G. R. Biberstein
Producing formation _____ Depth to top _____ Bottom _____ Total Depth of Well 4,195 Feet
Show depth and thickness of all water, oil and gas formations.

OIL, GAS OR WATER RECORDS

CASING RECORD

FORMATION	CONTENT	FROM	TO	SIZE	PUT IN	PULLED OUT
				8-5/8"	212'	0

Describe in detail the manner in which the well was plugged, indicating where the mud fluid was placed and the method or methods used in introducing it into the hole. If cement or other plugs were used, state the character of same and depth placed, from _____ feet to _____ feet for each plug set.

Filled hole with heavy rotary mud from 4,195 feet (rotary total depth) to 800 feet. Set plug at 800 feet and cemented with 50 sacks cement. Filled hole with heavy rotary mud from 800 feet to 340 feet. Set plug at 340 feet and cemented with 40 sacks cement. Filled hole with heavy rotary mud from 340 feet to 40 feet. Set solid plug at 40 feet and cemented to cellar with 10 sacks cement, with and 1/2 sack hulls, two sacks cement in rathole. Plugging operations accomplished utilizing Halliburton Pump Truck.

(If additional description is necessary, use BACK of this sheet)

Name of Plugging Contractor H-30, Inc.
Address 200 North Main - Wichita, Kansas 67202

STATE OF Kansas, COUNTY OF Sedgwick, ss.

Dean Britting, Agent

(Name of owner) Lee Brooks Oil, Inc. (Owner or Operator) of the above-described

well. Being first duly sworn on oath, says: That I have knowledge of the facts, statements, and matters herein contained and the log of the above-described well as filed and that the same are true and correct. So help me God.


(Signature) Dean Britting

200 North Main - Wichita, Kansas 67202
(Address)

SUBSCRIBED AND SWORN TO before me this 11th. day of February, 19 71

Elsie Willison
Elsie Willison Notary Public.

My commission expires June 30, 1974



15-185-20328-0000

KANSAS GEOLOGICAL SOCIETY
 KANSAS WELL LOG BUREAU - KANSAS WELL SAMPLE BUREAU
 KANSAS GEOLOGICAL SOCIETY BUILDING
 508 EAST MURDOCK - WICHITA, KANSAS

COMPANY Lee Brooks Oil, Inc.

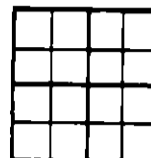
SEC. 33 T. 24S R. 13W
 LOC. C NW NW NE

FARM J. Fitzgerald NO. 1
 Heirs

TOTAL DEPTH 4,195'
 COMM. Jan. 27, 1971
 SHOT OR TREATED
 CONTRACTOR H-30, Inc.
 ISSUED

COMP. Feb. 5, 1971

COUNTY Stafford
 KANSAS



CASING

20	10	
15	8	-5/8" - 212' cemented w/160 sxs cement
12	6	
13	5	

PRODUCTION 1935 KB

FIGURES INDICATE BOTTOM OF FORMATIONS

Sand and Shale	212'
Shale and Red Bed	800'
Red Bed and Shale	810'
Anhydrite	837'
Shale and Shells	1,450'
Shale	1,735'
Shale and Lime	1,835'
Lime and Shale	2,154'
Lime	2,320'
Shale and Lime	2,920'
Lime and Shale	3,055'
Shale and Lime	3,425'
Lime	3,497'
Shale and Lime	3,670'
Lime	4,043'
Lime and Chert	4,100'
Lime	4,195'
Rotary Total Depth	4,195'

I hereby certify the above and foregoing to be a true and correct log of the above described well as shown by the drilling reports.

H-30, INC.

Dean Britting

 Dean Britting

State of Kansas }
 County of Sedgwick } SS:

Subscribed and Sworn to before me a Notary Public in and for said county and state this 11th. day of February, 1971.

Elsie Willison

 Elsie Willison - Notary Public

