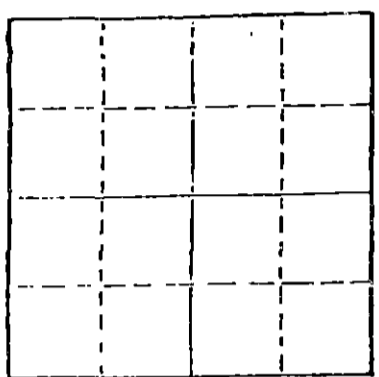


STATE OF KANSAS
STATE CORPORATION COMMISSION

WELL PLUGGING RECORD

Give All Information Completely
Make Required Affidavit
Mail or Deliver Report to
Conservation Division
State Corporation Comm.
245 North Water
Wichita, KS 67202

Stafford County, Sec. 31 Twp. 24 Rge. 13/W
Location as "NE/CNW 1/4 SW 1/4" or footage from lines
S/2 SW NE
Lease Owner Stepco Oil Co.
Lease Name Toland B#1 Well No. _____
Office Address Ellinwood, Kansas 67526
Character of Well (Completed as Oil, Gas or Dry Hole) _____



Locate well correctly on above
Section Plot

Date Well completed _____ 19____
Application for plugging filed _____ 19____
Application for plugging approved _____ 19____
Plugging commenced 7/15/80 _____ 19____
Plugging completed 7/23/80 _____ 19____
Reason for abandonment of well or producing formation _____

depleted.
If a producing well is abandoned, date of last production _____ 19____

Was permission obtained from the Conservation Division or
its agents before plugging was commenced? yes

Name of Conservation Agent who supervised plugging of this well Owens
Producing formation _____ Depth to top _____ Bottom _____ Total Depth of Well 4300'
Show depth and thickness of all water, oil and gas formations.

OIL, GAS OR WATER RECORDS


CASING RECORD

FORMATION	CONTENT	FROM	TO	SIZE	PUT IN	PULLED OUT
				8-5/8	258	none
				4 1/2"	4125	2815'

Describe in detail the manner in which the well was plugged, indicating where the mud fluid was placed and the method or methods used in introducing it into the hold. If cement or other plugs were used, state the character of same and depth placed, from _____ feet to _____ feet for each plug set.

Set plug at 3700' and sanded to 3650', loaded hole and shotpipe at 2900', 2800', pulled 88 joints. Allied pumped 25 sacks gel, 8 sacks hulls, plug and 100 sacks cement, 4% gel and 4% cc.

PLUGGING COMPLETE.



(If additional description is necessary, use BACK of this sheet)

Name of Plugging Contractor KELSO CASING PULLING
CHASE, KANSAS

STATE OF KANSAS COUNTY OF RICE, ss.
R. DARRELL KELSO (employee of owner) or (owner or operator)
of the above-described well, being first duly sworn on oath, says: That I have knowledge of the facts, statements, and matters herein contained and the log of the above-described well as filed and that the same are true and correct. So help me God.


(Signature) R. Darrell Kelso
CHASE, KANSAS

(Address) _____

SUBSCRIBED AND SWORN TO before me this 31st day of July, 1980

Margaret Melcher
Notary Public.

My commission expires _____



15-185-11003-0000
WELL LOG

COMPANY ~~XXX~~ PETROLEUM, INCORPORATED

SEC. 31 T24S R. 13W

FARM TOLAND "B" NO. 1

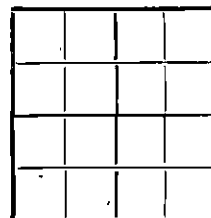
LOC. S/2, SW, NE

TOTAL DEPTH 4300'

COUNTY STAFFORD CO., KANSAS

COMM. November 29, 1960 COMP. December 11, 1960

CONTRACTOR GARVEY DRILLING COMPANY



CASING 8 5/8" @ 258' w/225 sax.
4 1/2" @ 4125' w/300 sax.

ELEVATION 1944' DF

PRODUCTION Kansas City

FIGURES INDICATE BOTTOM OF FORMATIONS

160	Surface soil & sand
258	Sand & gray shale
670	Red bed & shale
840	Shale
860	Anhydrite
1440	Shale & shells
2085	Shale & lime
2155	Lime
2650	Lime & shale
3390	Shale & lime
3425	Lime
2675	Lime & shale
3940	Lime
4041	Lime & chert
4139	Lime
4271	Lime & chert
4300	Lime
4300	T. D.

3-13-80
RECEIVED
STATE CORPORATION COMMISSION
MAR 13 1980
CONSERVATION DIVISION
Wichita, Kansas

State of KANSAS }
County of BARTON } ss.

I, VERNE A. MORRIS of GARVEY DRILLING COMPANY

upon oath state that the above and foregoing is a true and correct copy of the log of the #1 TOLAND "B" well

Subscribed and sworn to before me this 23rd day of December 1960

My Commission Expires: April 14, 1963

Verne A. Morris
Arthur J. Wile
NOTARY PUBLIC