

STATE OF KANSAS
STATE CORPORATION COMMISSION

Give All Information Completely
Make Required Affidavit
Mail or Deliver Report to:
Conservation Division
State Corporation Commission
800 Bitting Building
Wichita, Kansas

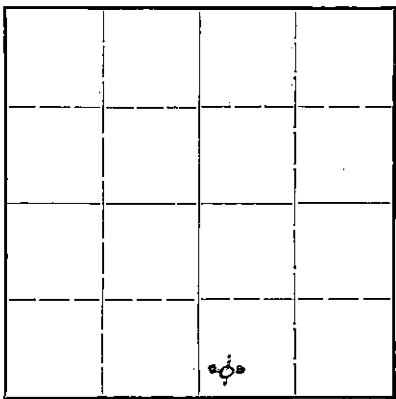
WELL PLUGGING RECORD

OR

FORMATION PLUGGING RECORD

Strike out upper line
when reporting plug-
ging of formations.

NORTH



Locate well correctly on above
Section Plat

Stafford County, Sec. 31 Twp. 24 Rge. (E) 13 (W)

Location as "NE 1/4 NW 1/4 SW 1/4" or footage from lines SW SW SE

Lease Owner WHITE EAGLE OIL COMPANY

Lease Name ELLIS Well No. 1

Office Address 415 Philtower Bldg. Tulsa 3, Oklahoma.

Character of Well (completed as Oil, Gas or Dry Hole) Dry Hole

Date well completed 4-11-49 19

Application for plugging filed 4-11-49 19

Application for plugging approved 4-11-49 19

Plugging commenced 4-11-49 19

Plugging completed 4-11-49 19

Reason for abandonment of well or producing formation Dry Hole

If a producing well is abandoned, date of last production 19

Was permission obtained from the Conservation Division or its agents before plugging was commenced? Yes

Name of Conservation Agent who supervised plugging of this well C.D. Stough

Producing formation Depth to top Bottom Total Depth of Well 4300 Feet

Show depth and thickness of all water, oil and gas formations. Elv. 1949'

OIL, GAS OR WATER RECORDS

CASING RECORD

Formation	Content	From	To	Size	Put In	Pulled Out
Heebner		3495'		10-3/4"	314 ft.	none
Lansing - Kansas City		3665				
Conglomerate		4001				
Kinderhook		4054				
Viola		4107				
Crystalline Viola		4202				
Simpson		4218				
Arbuckle		4263				

Describe in detail the manner in which the well was plugged, indicating where the mud fluid was placed and the method or methods used in introducing it into the hole. If cement or other plugs were used, state the character of same and depth placed, from feet to feet for each plug set.

4300' - 312' - Heavy Rotary Mud.
312' - 310' - Wooden Plug.
310' - 283' - 20 sacks cement.
283' - Heavy Rotary Mud to 6'
6' - 10 Sacks cement surface.

RECEIVED

APR 26 1949
STATE CORPORATION COMMISSION
KANSAS

4-26-49

(If additional description is necessary, use BACK of this sheet)

Correspondence regarding this well should be addressed to Helmerich & Payne, Inc.

Address 415 Philtower Bldg. Tulsa 3, Oklahoma.

STATE OF Oklahoma, COUNTY OF Tulsa, ss.

Harry Saye (employee of owner) or (owner) of the above-described well, being first duly sworn on oath, says: That I have knowledge of the facts, statements, and matters herein contained and the log of the above-described well as filed and that the same are true and correct. So help me God.

(Signature) [Signature] Asst. Prod. Supt.


415 Philtower Bldg. Tulsa 3, Oklahoma.
(Address)

SUBSCRIBED AND SWORN to before me this 15th day of April 19 49

[Signature]

Notary Public.

My Commission Expires Aug. 29, 1951



B. H. Ellis #1
Section 31-24S-13W
Stafford County, Kansas

Commenced: March 19, 1949
 Completed: April 11, 1949

Surface clay and sand	0	165
Lime	165	175
Sand	175	240
Red bed and sand	240	320
Shale	320	360
Dakota Sand	360	395
Red bed	395	840
Red bed sand and shells	840	1100
Shale, sand and shells	1100	1300
Shale and shell	1300	1530
Shale, sand and shells	1530	1790
Lime	1790	2000
Shale and lime	2000	2195
Shale, shells	2195	2235
Lime	2235	2465
Lime, shale	2465	2810
Shale, shells	2810	2885
Shale and lime	2885	3120
Shale, shells	3120	3220
Shale, lime	3220	3558
Shale	3558	3700
Lime chalky	3700	3708
Lime, shale	3708	4144
Lime, chert	4144	4175
Lime, chert and shale	4175	4199
Lime	4199	4250
Lime and top arbuckle lime	4250	4287
Lime, shale	4287	4300
TOTAL DEPTH		4300

CASING RECORD

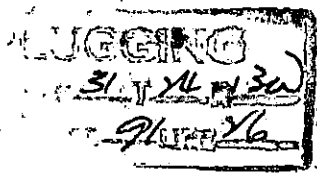
10 Jts. 10-3/4" 8 rd. thd. casing set at
 314' with 200 sacks of cement.

4-26-49
RECEIVED
 APR 26 1949
 STATE CORPORATION
 COMMISSION
 KANSAS

STATE OF OKLAHOMA)
) ss
 COUNTY OF TULSA)

I hereby affirm that the above and foregoing is a true and correct copy of
 the log of the B.H. Ellis #1 Well, located in Section 31, Township 24 South,
 Range 13 West, Stafford County, Kansas.

HELMERICH & PAYNE, INC.



By H. H. Payne
 Asst. Treasurer

Subscribed and sworn to before me, a Notary Public, this 19th day of April, 1949.

Clare Spiffen
 Notary Public