

15-185-11001-0000

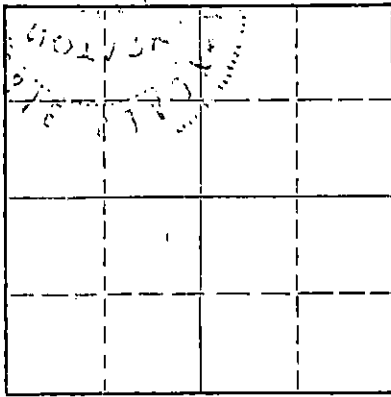
STATE OF KANSAS  
STATE CORPORATION COMMISSION

Form CP-4

Give All Information Completely  
Make Required Affidavit  
Mail or Deliver Report to:  
Conservation Division  
State Corporation Commission  
212 No. Market  
Wichita, Kansas

WELL PLUGGING RECORD

Stafford County, Sec. 31 Twp. 24 Rge. 13 (E) W (W)  
Location as "NE/CNW/SW" or footage from lines C N $\frac{1}{2}$ -SW SE  
Lease Owner Specter Pipe & Supply Co., Inc.  
Lease Name Bowker Well No. 1  
Office Address Box 169 Russell, Kans. 67665  
Character of Well (completed as Oil, Gas or Dry Hole)  
Date well completed April 2, 1961 19  
Application for plugging filed Feb. 14, 1973 19  
Application for plugging approved Feb. 15, 1973 19  
Plugging commenced 2/17 1973  
Plugging completed 2/28 1973  
Reason for abandonment of well or producing formation failure to produce profitably  
If a producing well is abandoned, date of last production 19  
Was permission obtained from the Conservation Division or its agents before plugging was commenced? Yes



Locate well correctly on above Section Plat

Name of Conservation Agent who supervised plugging of this well Russell Beberstein  
Producing formation Arbuckle Depth to top 4259 Bottom 4261 Total Depth of Well 4280 Feet  
Show depth and thickness of all water, oil and gas formations.

OIL, GAS OR WATER RECORDS

CASING RECORD

FORMATION	CONTENT	FROM	TO	SIZE	PUT IN	PULLED OUT
				8 5/8"	253'	0
				4 1/2"	4110'	2116'

Describe in detail the manner in which the well was plugged, indicating where the mud fluid was placed and the method or methods used in introducing it into the hole. If cement or other plugs were used, state the character of same and depth placed, from \_\_\_\_\_ feet to \_\_\_\_\_ feet for each plug set.  
Set plug at 3700'. Filled with sand from 3700' to 3680'.  
Run 3 sacks of cement from 3680' to 3660'.  
Pumped 2 sacks hulls, 15 sacks gel mud & 100 sacks cement to plug well.

RECEIVED 3-12-73  
STATE CORPORATION COMMISSION  
MAR 14 1973  
CONSERVATION DIVISION  
Wichita, Kansas


(If additional description is necessary, use BACK of this sheet)

Name of Plugging Contractor Glenn's Pipe Pulling Co.  
Address Box 156 Ellinwood, Kans. 67526

STATE OF Kansas, COUNTY OF Russell, ss.  
Specter Pipe & Supply, Inc. (employee of owner) or (owner or operator) of the above-described well, being first duly sworn on oath, says: That I have knowledge of the facts, statements, and matters herein contained and the log of the above-described well as filed and that the same are true and correct. So help me God.

(Signature) Glenn Specter  
Russell, Kansas (Address)

SUBSCRIBED AND SWORN to before me this 8th day of March, 1973  
Elsie Coady  
Notary Public.



15-185-11001-0000

WELL LOG BUREAU--KANSAS GEOLOGICAL SOCIETY  
50E East Murdock, Wichita, Kansas

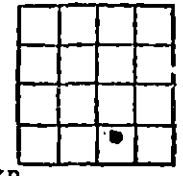
COPY

Company- PETROLEUM, INC.  
Farm- Bowker No. 1

SEC. 31 T. 24 R. 13W  
C N/2 SW SE

Total Depth. 4280'  
Comm. 3-19-61 Comp. 4-2-61  
Shot or Treated.  
Contractor. Garvey Drlg. Co.  
Issued. 8-5-61

County Stafford  
KANSAS



CASING:  
8 5/8" 253.25' cem w/225 sx.  
4 1/2" 4110' cem w/300 sx.

Elevation. 1948' KB

Production. 242 BOPD

Figures Indicate Bottom of Formations.

surface soil & sand	250
red bed & shells	853
Anhydrite	869
shale	1180
shale & lime	1500
lime & shale	2090
lime	2300
lime & shale	2395
shale & lime	2970
lime & shale	3305
lime	3416
lime & shale	3518
shale & sand	3624
lime	3925
lime & shale	4004
chert & lime	4015
shale & lime	4065
cherty lime	4198
shale & lime	4258
lime	4280
Total Depth	

TOPS: SCOUT	
Heebner	3483
Toronto	3505
Brown Lime	3624
Lansing	3648
Base Kansas City	3920
Conglomerate	3980
Mississippi Chert	3996
Kinderhook	4008
Viola	4068
Simpson	4204
Arbuckle	4259

RECEIVED  
STATE CORPORATION COMMISSION  
FEB 15 1973  
CONSERVATION DIVISION  
Wichita, Kansas