

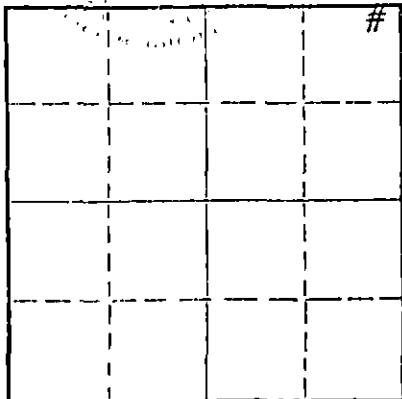
STATE OF KANSAS
STATE CORPORATION COMMISSION

Form CP-4

WELL PLUGGING RECORD

Give All Information Completely
Make Required Affidavit
Mail or Deliver Report to:
Conservation Division
State Corporation Commission
212 No. Market
Wichita, Kansas

NORTH



Locate well correctly on above
Section Plat

Stafford County, Sec. 27 Twp. 24 Rge. 13 (E) W (W)

Location as "NE/CNWxSWx" or footage from lines. NE NE NE

Lease Owner Murfin Drilling Co.

Lease Name McNaghton Well No. 1

Office Address 617 Union Center Wichita

Character of Well (completed as Oil, Gas or Dry Hole) Oil

Date well completed _____ 19____

Application for plugging filed Mar. 4, 1968

Application for plugging approved Mar. 8, 1968

Plugging commenced Mar. 5, 1968

Plugging completed Mar. 8, 1968

Reason for abandonment of well or producing formation _____

If a producing well is abandoned, date of last production _____ 19____

Was permission obtained from the Conservation Division or its agents before plugging was commenced? Yes

Name of Conservation Agent who supervised plugging of this well Archie Elving

Producing formation _____ Depth to top _____ Bottom _____ Total Depth of Well _____ Feet

Show depth and thickness of all water, oil and gas formations.

OIL, GAS OR WATER RECORDS

CASING RECORD

FORMATION	CONTENT	FROM	TO	SIZE	PUT IN	PULLED OUT
				8 5/8	263'	None
				5 1/2	4133'	2761'

Describe in detail the manner in which the well was plugged, indicating where the mud fluid was placed and the method or methods used in introducing it into the hole. If cement or other plugs were used, state the character of same and depth placed, from _____ feet to _____ feet for each plug set.

Rigged up. Plugged back with sand from 3750' to 3600'. Mixed and dumped 5 sx. of cement from 3600' to 3560'. Pulled casing. Mudded hole to 250'. Set 10' rock bridge from 250' to 240'. Mixed and dumped 25 sx. of cement from 240' to 165'. Mudded hole from 165' to 40'. Set 10' rock bridge from 40' to 30'. Mixed and dumped 10 sx. of cement from 30' to base of the cellar.

RECEIVED
STATE CORPORATION COMMISSION
APR 3 1968
CONSERVATION DIVISION
Wichita, Kansas

(If additional description is necessary, use BACK of this sheet)

Name of Plugging Contractor Russ Casing Pulling Inc.

Address P.O. Box 1082 Great Bend, Ks.

STATE OF Kansas, COUNTY OF Sedgwick, ss.

James R. Daniels (employee of owner) or (owner or operator) of the above-described

well, being first duly sworn on oath, says: That I have knowledge of the facts, statements, and matters herein contained and the log of the above-described well as filed and that the same are true and correct. So help me God.

(Signature) MURFIN DRILLING COMPANY

James R. Daniels (Address)

Subscribed and sworn to before me this 2nd day of April, 1968

Adela Mizener

Notary Public.



WELL LOG

COMPANY Murfin Drilling Company


SEC. 27 T. 24 R. 13-W
LOC. NE NE NE

FARM McNaghten NO. 1

RIG. NO. 3
TOTAL DEPTH 4134'

COUNTRY Stafford
KANSAS

COMM. 7-11-57 COMP. 7-28-57



SHOT OR TREATED
CONTRACTOR Murfin Drilling Company
ISSUED

CASINO

20 10
15 8 5/8" 263' w/200 sx
12 6
13 5 1/2" 4133' w/150 sx

ELEVATION 1930 KB

PRODUCTION oil

FIGURES INDICATE BOTTOM OF FORMATIONS


- 0- 750 Sand & Shale
- 750- 785 Anhydrite
- 785-3100 Shale & Shells
- 3100-3380 Lime
- 3380-3408 Shale
- 3408-3440 Lime
- 3440-3555 Shale & Sand
- 3555-3800 Lime
- 3800-3850 Shale & Lime
- 3850-3933 Conglomerate
- 3933-4046 Lime & Dolomite
- 4046-4098 Sand & Shale
- 4098-4134 Dolomite & Arbuckle
- 4134 RTD

RECEIVED
STATE CORPORATION COMMISSION
MAR 6 - 1968
CONSERVATION DIVISION
Wichita, Kansas

State of Kansas
County of Sedgwick } ss:

I, James R. Daniels of the Murfin Drilling Company

upon oath state that the above and foregoing is a true and correct copy of the log of the McNaghten #1 well.



James R. Daniels
James R. Daniels
March 5th 1968

My commission expires November 5, 1970

Adela Mizener
Notary Public