

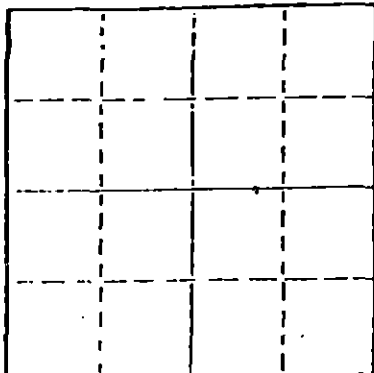
STATE OF KANSAS
STATE CORPORATION COMMISSION

WELL PLUGGING RECORD

Give All Information Completely
Make Required Affidavit
Mail or Deliver Report to
Conservation Division
State Corporation Comm.
245 North Water
Wichita, KS 67202

Stafford County, Sec. 23 Twp. 24S Rge. 13W RXX
Location as "NE/CNW $\frac{1}{4}$ /SW $\frac{1}{4}$ " or footage from lines
NW SW NE SW

Lease Owner Cities Service Company
Lease Name Benton Well No. A-6
Office Address 209 E. William, Wichita, KS 67202
Character of Well (Completed as Oil, Gas or Dry Hole)
Dry Hole



Locate well correctly on above
Section Plat

Date Well completed July 17 1980
Application for plugging filed July 17 1980
Application for plugging approved July 17 1980
Plugging commenced July 17 1980
Plugging completed July 17 1980
Reason for abandonment of well or producing formation

If a producing well is abandoned, date of last production 19

Was permission obtained from the Conservation Division or
its agents before plugging was commenced? yes

Name of Conservation Agent who supervised plugging of this well Bill Owen, Pratt, Kansas
Producing formation Depth to top Bottom Total Depth of Well 4150
Show depth and thickness of all water, oil and gas formations.

OIL, GAS OR WATER RECORDS

CASING RECORD


FORMATION	CONTENT	FROM	TO	SIZE	PUT IN	PULLED OUT

Describe in detail the manner in which the well was plugged, indicating where the mud fluid was placed and the method or methods used in introducing it into the hold. If cement or other plugs were used, state the character of same and depth placed, from feet to feet for each plug set.

Plugged as follows:

- 600' 40 sx
- 360' 40 sx
- 40' 10 sx

5 sx in rat hole, job completed at 6:28 p.m. 7-17-80
State Plugger - Bill Owen, Pratt, Kansas
Bill Roach, Sterling, Kansas



(If additional description is necessary, use BACK of this sheet)

Name of Plugging Contractor HUSKY DRILLING CO., INC.

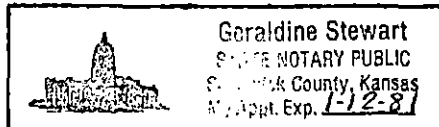
STATE OF KANSAS COUNTY OF SEDGWICK, ss.
Jon T. Williams, Jr. (employee of owner) or (owner or operator)
of the above-described well, being first duly sworn on oath, says: That I have knowledge of the facts, statements, and matters herein contained and the log of the above-described well as filed and that the same are true and correct. So help me God

(Signature) [Signature]
200 E. First, Suite 500, Wichita, KS 67202
(Address)

SUBSCRIBED AND SWORN TO before me this 18th day of July, 19 80

Geraldine Stewart
Geraldine Stewart Notary Public.

My commission expires January 12, 1981





200 E. First, Suite 500
~~800 Biting Blg X~~
Wichita, Kansas 67202
Phone 316 - 263-7904
Mobile Phone 316 - 793-7859 Unit 7070

July 18, 1980

WELL LOG- - - - - Benton A-6
Located: SW^ANE SW of Sec. 23-24S-13W, Stafford Co., Kansas
NW

OWNER: Cities Service Company
ROTARY CONTRACTOR: Husky Drilling Co., Inc.

Rotary Contractor: 4150'

Elev. 1914 KB

COMMENCED: July 8, 1980
COMPLETED: July 17, 1980

LOG

CASING RECORD

0 - 150 Sand, soil & clay
150 - 353 Red Bed
353 - 754 Anhydrite
754 - 825 Shale
825 - 1750 Shale & shells
1750 - 3575 Shale & lime
3575 - 3621 Lime
3621 - 3715 Lime & shale
3715 - 3936 Lime
3936 - 4040 Lime & shale
4040 - 4110 Lime
4110 - 4150 Dolomite

Ran 9 jts., new 24# 8-5/8" casing,
tallied 343.25 set at 350 KB w/275
sx 50/50 poz, 2% cc, plug down @
12:05 a.m. 7-9-80, cement did circ.
by HOWCO

Plugged & Abandoned 7-17-80.

RECEIVED
STATE CORPORATION COMMISSION
JUL 21 1980
CONSERVATION DIVISION
Wichita, Kansas