

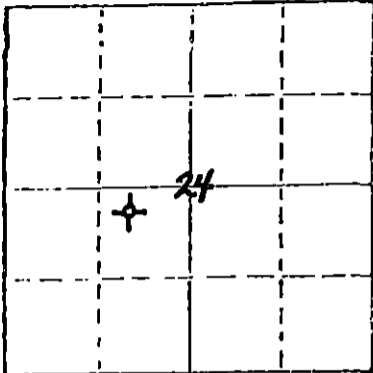
STATE OF KANSAS
STATE CORPORATION COMMISSION

WELL PLUGGING RECORD

Give All Information Completely
Make Required Affidavit
Mail or Deliver Report to
Conservation Division
State Corporation Comm.
245 North Water
Wichita, KS 67202

Stafford County, Sec. 24 Twp. 24S Rge. 13W E/W
Location as "NE/CNW $\frac{1}{4}$ SW $\frac{1}{4}$ " or footage from lines
C NW NE SW

Lease Owner Dakota Resources Inc.
Lease Name Fox Well No. 1
Office Address Security Life Bldg, Suite 2900, Denver 80202
Character of Well (Completed as Oil, Gas or Dry Hole) Dry



Locate well correctly on above
Section Plat

Date Well completed Feb. 15 1983
Application for plugging filed Feb. 15 1983
Application for plugging approved Feb. 15 1983
Plugging commenced Feb. 16 1983
Plugging completed Feb. 16 1983
Reason for abandonment of well or producing formation Dry

If a producing well is abandoned, date of last production 19

Was permission obtained from the Conservation Division or its agents before plugging was commenced? Yes

Name of Conservation Agent who supervised plugging of this well Paul Luthi
Producing formation _____ Depth to top _____ Bottom _____ Total Depth of Well 4191
Show depth and thickness of all water, oil and gas formations.

OIL, GAS OR WATER RECORDS

CASING RECORD

FORMATION	CONTENT	FROM	TO	SIZE	PUT IN	PULLED OUT
		0	455	8 5/8		

Describe in detail the manner in which the well was plugged, indicating where the mud fluid was placed and the method or methods used in introducing it into the hold. If cement or other plugs were used, state the character of same and depth placed, from _____ feet to _____ feet for each plug set. Plugged:

25 sacks @ 4110
40 sacks @ 810
40 sacks @ 480
Plug & Bridge @ 40 with 10 sacks
10 sacks in rathole; 10 sacks in mousehole.
Completed @ 6:00 PM 2-16-83

(If additional description is necessary, use BACK of this sheet)

Name of Plugging Contractor DaMac Drilling Inc.

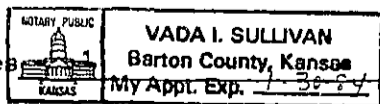
STATE OF Kansas COUNTY OF Barton, ss.
Martha J. McKown (employee of owner) or (owner or operator)
of the above-described well, being first duly sworn on oath, says: That I have knowledge of the facts, statements, and matters herein contained and the log of the above-described well as filed and that the same are true and correct. So help me God.

(Signature) Martha J. McKown
Box 1164, Great Bend, Ks.
(Address)

SUBSCRIBED AND SWORN TO before me this 17th day of Feb., 19 83

Vada L. Sullivan
Notary Public.

My commission expires _____



RECEIVED
STATE CORPORATION COMMISSION

MAR 21 1983

CONSERVATION DIVISION
Wichita, Kansas

15-185-21758-0000

WELL LOG

COMPANY . Dakota Resources Inc.

SEC. 24 T. 24S R. 13W

FARM Fox NO. 1


LOC. C NW NE SW

TOTAL DEPTH 4191

COUNTY Stafford, Ks

COMM. 2-8-83 COMP. 2-16-83

CONTRACTOR DaMac Drilling Inc.



CASING 8 5/8 set @ 455'

ELEVATION

PRODUCTION P&A

FIGURES INDICATE BOTTOM OF FORMATIONS

Sand, Shale	0	455
Shale, RedBed	455	1325
Shale	1325	2140
Lime, Shale	2140	4191 RTD

State of Kansas }
 County of Barton } SS

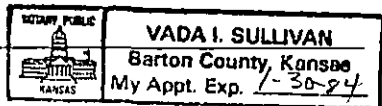
I, Martha J. McKown of DaMac Drilling Inc.

upon oath state the above and foregoing is a true and correct copy of the log of the Fox #1 well.

Martha J. McKown

Subscribed and sworn to before me this 16th day of Feb. 1983

My Commission Expires:



Vada I. Sullivan
 NOTARY PUBLIC

RECEIVED
 STATE CORPORATION COMMISSION
 MAR 21 1983
 CONSERVATION DIVISION
 Wichita, Kansas