

STATE OF KANSAS
STATE CORPORATION COMMISSION

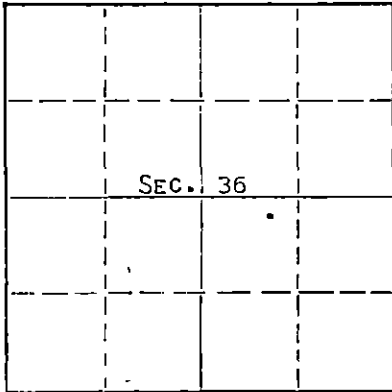
Form CP-4

Give All Information Completely
Make Required Affidavit
Mail or Deliver Report to:
Conservation Division
State Corporation Commission
212 No. Market
Wichita, Kansas 67202

WELL PLUGGING RECORD

STAFFORD County. Sec. 36 Twp. 24s Rge. 13 (E) (W)

Location as "NE/CNW/SW" or footage from lines NE NW SE
Lease Owner PETROLEUM, INC.,
Lease Name MCDANIEL 'D' Well No. 1
Office Address ROUTE 2, GREAT BEND, KANSAS
Character of Well (completed as Oil, Gas or Dry Hole) DRY HOLE
Date well completed FEBRUARY 20 19 71
Application for plugging filed FEBRUARY 20 19 71
Application for plugging approved FEBRUARY 20 19 71
Plugging commenced FEBRUARY 20 19 71
Plugging completed FEBRUARY 20 19 71
Reason for abandonment of well or producing formation NO COMMERCIAL ZONE



Locate well correctly on above Section Plat

If a producing well is abandoned, date of last production NONE 19
Was permission obtained from the Conservation Division or its agents before plugging was commenced? YES

Name of Conservation Agent who supervised plugging of this well G. R. BIBERSTEIN
Producing formation _____ Depth to top _____ Bottom _____ Total Depth of Well 3657 Feet
Show depth and thickness of all water, oil and gas formations.

OIL, GAS OR WATER RECORDS

CASING RECORD


FORMATION	CONTENT	FROM	TO	SIZE	PUT IN	PULLED OUT
				8-5/8"	250'	NONE

Describe in detail the manner in which the well was plugged, indicating where the mud fluid was placed and the method or methods used in introducing it into the hole. If cement or other plugs were used, state the character of same and depth placed, from _____ feet to _____ feet for each plug set.

HEAVY MUD TO 500', WOODEN PLUG, PLACED 40 SACKS CEMENT ON TOP OF PLUG.

HEAVY MUD TO 240', WOODEN PLUG, PLACED 25 SACKS CEMENT ON TOP OF PLUG.

HEAVY MUD TO 40', WOODEN PLUG, PLACED 10 SACKS CEMENT TO BASE OF WELL CELLAR.



(If additional description is necessary, use BACK of this sheet)

Name of Plugging Contractor GARVEY DRILLING COMPANY
Address ROUTE 2, GREAT BEND, KANSAS


STATE OF KANSAS, COUNTY OF BARTON, ss.
MONTE CHADD (employee of owner) or (owner or operator) of the above-described well, being first duly sworn on oath, says: That I have knowledge of the facts, statements, and matters herein contained and the log of the above-described well, filed and that the same are true and correct. So help me God. MONTE CHADD, DIST. PROP. SUPT.

(Signature)

Monte Chadd

ROUTE 2, GREAT BEND, KANSAS 67530
(Address)

Subscribed and sworn to before me this 1 day of MARCH, 19 71



Richard H. Dumber

Notary Public.

My commission expires 28, 1973

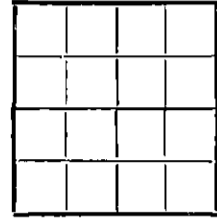
15-185-20330-0000

WELL LOG

COMPANY Petroleum, Inc.
 FARM McDaniel "D" NO. 1
 TOTAL DEPTH 3657'
 COMM. 2-15-71 COMP. 2-20-71
 CONTRACTOR Garvey Drilling Company

SEC. 36 T. 24S R. 13W
 LOC. NE NW SE
 COUNTY Stafford, Kansas

RECEIVED
 STATE CORPORATION COMMISSION
 MAR 2 1971
 CONSERVATION DIVISION
 Wichita, Kansas



CASING
 8 5/8" @ .250' w/225sx

ELEVATION 1911' KB

PRODUCTION D & A

FIGURES INDICATE BOTTOM OF FORMATIONS

- 125' Surface Soil & Shale
- 155' Sand
- 230' Red Bed
- 760' Anhydrite
- 800' Shale & Shells
- 1720' Shale
- 1839' Lime & Shale
- 2105' Lime
- 2330' Lime & Shale
- 2875' Shale & Lime
- 3020' Lime & Shale
- 3355' Lime
- 3420' Lime & Shale
- 3657' Lime
- 3657' RTD

State of Kansas }
 County of Barton } ss

I, Charlene Marker of Garvey Drilling Company
 upon oath state the above and foregoing is a true and correct copy of the log of the McDaniel "D" No. 1 well.

Charlene Marker

Subscribed and sworn to before me this 25th day of February 19 71

My Commission Expires: July 8, 1974

James C. [Signature]
 NOTARY PUBLIC