


15-155-20,066-0000


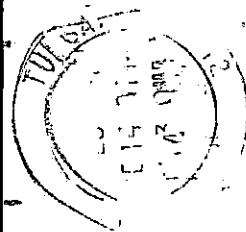
TO BE FILED WITH THE STATE CORPORATION COMMISSION PRIOR TO COMMENCEMENT OF WELL

1. Operator S & K Oil Company Address P. O. Box 682 (529 Kennedy Bldg) Tulsa, Oklahoma 74101
2. Lease name Penner A Well No. 2 County Reno
3. Well Location C-SW/4-NW/4-NE/4 Sec. 27 Township 23S Range 4W
4. Well to be drilled 330 ft. from nearest lease line.
5. Drilling Contractor Unknown, will advise by letter GRAVES DRILLING CO. 505 Union Center
6. Type of equipment: Rotary Cable Tool Approx. date operation to begin 6-20 1968.
7. Well to be drilled for Oil Gas Disposal Input Estimated Total Depth of Well 3600 ft.
8. Depth of deepest fresh water well within one mile of location 100 ft. If none exists, write NONE _____.
9. Ground elevation at location is approx. Do not know higher or _____ ft. lower than ground elevation at water well.
10. Depth of the deepest municipal water well within three miles of location _____ ft. If none exists, write NONE _____.
11. Operator states that he will set surface pipe at least 25 ft. below all Tertiary or unconsolidated deposits and, taking into consideration differences in ground elevations, that the minimum depth necessary, to the best of his knowledge and belief, to protect all fresh water zones is 270 ft. and operator agrees to set surface pipe at this location to a depth of not less than 270 ft. Alternate 1 Alternate 2 .

REMARKS:

Signature of Operator





**State Corporation Commission of Kansas
Conservation Division
500 Insurance Building
212 North Market
Wichita, Kansas 67202**

6-17-68

**RECEIVED
STATE CORPORATION COMMISSION
JUN 17 1968
CONSERVATION DIVISION
Wichita, Kansas**

(IF PREFERRED, MAIL IN ENVELOPE)