

15-155-20,021-0000


TO BE FILED WITH THE STATE CORPORATION COMMISSION PRIOR TO COMMENCEMENT OF WELL



74101

1. Operator S & K Oil Co. Address Box 682 (529 Kennedy Bldg.) Tulsa, Okla/
2. Lease name Penner A Well No. 1 County Reno
3. Well Location C SW NE4 Sec. 27 Township 23S Range 4W
4. Well to be drilled 660 ft. from nearest lease line.
5. Drilling Contractor Sage Drilling Co., Inc. Address 500 Bitting Bldg., Wichita, Kansas 67202
6. Type of equipment: Rotary  Cable Tool  Approx. date operation to begin Sept. 1 1967.
7. Well to be drilled for Oil  Gas  Disposal  Input  Estimated Total Depth of Well 3350 ft.
8. Depth of deepest fresh water well within one mile of location 100 ft. If none exists, write NONE
9. Ground elevation at location is approx. Do not know higher or \_\_\_\_\_ ft. lower than ground elevation at water well.
10. Depth of the deepest municipal water well within three miles of location \_\_\_\_\_ ft. If none exists, write NONE
11. Operator states that he will set surface pipe at least 25 ft. below all Tertiary or unconsolidated deposits and, taking into consideration differences in ground elevations, that the minimum depth necessary, to the best of his knowledge and belief, to protect all fresh water zones is 270 ft. and operator agrees to set surface pipe at this location to a depth of not less than 255 ft. Alternate 1  Alternate 2 .

REMARKS:

Signature of Operator





**State Corporation Commission of Kansas  
Conservation Division  
500 Insurance Building  
212 North Market  
Wichita, Kansas 67202**

8-31-67  
AUG 31 1967

CONSERVATION DIVISION  
WICHITA, KANSAS

**(IF PREFERRED, MAIL IN ENVELOPE)**