


STATE OF KANSAS  
STATE CORPORATION COMMISSION

Form CP-4

WELL PLUGGING RECORD

Give All Information Completely  
Make Required Affidavit  
Mail or Deliver Report to:  
Conservation Division  
State Corporation Commission  
P. O. Box 17027

Wichita, Kansas 67217  
NORTH



Locate well correctly on above  
Section Plat

Stafford County, Sec. 9 Twp. 24S Rge. 15W ~~XX~~ XX  
Location as "NE/CNW/SW" or footage from lines NE SW NE  
Lease Owner Kathol Petroleum, Inc.  
Lease Name Petro Well No. 1  
Office Address 900 Sutton Place, Wichita, Kansas 67202  
Character of Well (completed as Oil, Gas or Dry Hole) Dry Hole  
Date well completed October 14, 19 72  
Application for plugging filed Verbal Application 19  
Application for plugging approved Verbal Approval 19  
Plugging commenced October 14, 19 72  
Plugging completed October 14, 19 72  
Reason for abandonment of well or producing formation \_\_\_\_\_

If a producing well is abandoned, date of last production \_\_\_\_\_ 19\_\_\_\_  
Was permission obtained from the Conservation Division or its agents before plugging was commenced? Yes

Name of Conservation Agent who supervised plugging of this well G. R. Biberstein  
Producing formation \_\_\_\_\_ Depth to top \_\_\_\_\_ Bottom \_\_\_\_\_ Total Depth of Well 4,078 Feet  
Show depth and thickness of all water, oil and gas formations.

OIL, GAS OR WATER RECORDS


CASING RECORD

FORMATION	CONTENT	FROM	TO	SIZE	PUT IN	PULLED OUT
				8-5/8"	345'	None

Describe in detail the manner in which the well was plugged, indicating where the mud fluid was placed and the method or methods used in introducing it into the hole. If cement or other plugs were used, state the character of same and depth placed, from \_\_\_\_\_ feet to \_\_\_\_\_ feet for each plug set.

Filled hole with heavy rotary mud from 4,078 feet (rotary total depth) to 650 feet. Set plug at 650 feet and cemented with 40 sacks cement. Filled hole with heavy rotary mud from 650 feet to 300 feet. Set plug at 300 feet and cemented with 25 sacks cement. Filled hole with heavy rotary mud from 300 feet to 40 feet. Set solid plug at 40 feet and cemented to cellar with 15 sacks cement, 2 sacks cement in rat hole.

Plugging operations accomplished utilizing Sun Oilwell Cementing pump truck through 4 1/2 inch drill pipe.



(If additional description is necessary, use BACK of this sheet)  
Name of Plugging Contractor H-30, Inc.  
Address 200 No. Main, Wichita, Kansas 67202


STATE OF Kansas COUNTY OF Sedgwick, ss.  
Dean Britting, Agent (XXXXXXX) (XXXXXXX) of the above-described

well, being first duly sworn on oath, says: That I have knowledge of the facts, statements, and matters herein contained and the log of the above-described well as filed and that the same are true and correct. So help me God.

(Signature) Dean Britting  
200 No. Main, Wichita, Kansas 67202  
(Address)

SUBSCRIBED AND SWORN to before me this 18th day of October, 19 72

My commission expires June 30, 1974  
Elsie Willison Notary Public.



KANSAS GEOLOGICAL SOCIETY  
KANSAS WELL LOG BUREAU - KANSAS WELL SAMPLE BUREAU  
KANSAS GEOLOGICAL SOCIETY BUILDING  
508 EAST MURDOCK - WICHITA, KANSAS

COMPANY **Kathol Petroleum, Inc.**

SEC. 9 T. 24S R. 15W  
LOC. NE SW NE

FARM **Petro**

NO. **1**

COUNTY **Stafford**

TOTAL DEPTH **4,078'**


COMM. **October 2, 1972**

COMP. **October 14, 1972**

SHOT OR TREATED

CONTRACTOR **H-30, Inc.**

ISSUED



CASING

20 10  
15 8  
12 6  
13 5

**-5/8" 345' cemented w/250 sxs cement** ELEVATION **2,027 KB**

PRODUCTION

FIGURES INDICATE BOTTOM OF FORMATIONS

Top Soil and Sand	100'
Shale and Sand	346'
Sand and Shale	650'
Shale	961'
Anhydrite	982'
Shale	1,570'
Shale and Shells	1,780'
Lime and Shale	2,750'
Shale and Lime	2,975'
Lime and Shale	3,643'
Lime	3,950'
Lime, Chert and Shale	4,020'
Lime and Shale	4,078'
Rotary Total Depth	4,078'

RECEIVED  
STATE CORPORATION COMMISSION  
OCT 19 1972  
CONSERVATION DIVISION  
Wichita, Kansas

I hereby certify the above and foregoing to be a true and correct log of the above described well as shown by the drilling reports.

H-30, Inc.


*Dean Britting*  
\_\_\_\_\_  
Dean Britting

State of Kansas

County of Sedgwick

} ss:

Subscribed and Sworn to before me a Notary Public in and for said county and state this 18th. day of October, 1972.



*Elsie Willison*  
\_\_\_\_\_  
Elsie Willison - Notary Public

My Commission Expires:

June 30, 1974