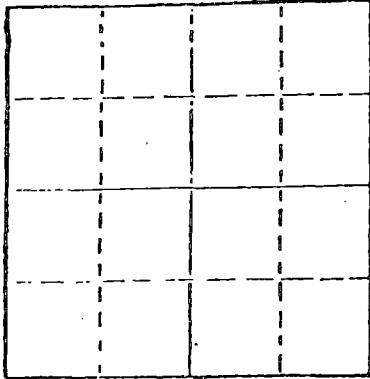


STATE OF KANSAS
STATE CORPORATION COMMISSION

WELL PLUGGING RECORD

Give All Information Completely
Make Required Affidavit
Mail or Deliver Report to
Conservation Division
State Corporation Comm.
245 North Water
Wichita, KS 67202



Locate well correctly on above
Section Plat

Stafford County. Sec. 9 Twp. 24S Rge. 15W ~~EW~~
Location as "NE/CNW1/4SW1/4" or footage from lines
330' FNL & 330' FEL

Lease Owner Texas Oil & Gas Corp.
Lease Name Petro Well No. 1
Office Address 200 W. Douglas-Suite 300, Wichita, KS
Character of Well (Completed as Oil, Gas or Dry Hole) 67202
Dry Hole

Date Well completed January 13, 1978
Application for plugging filed Verbal Application 1978
Application for plugging approved Verbal Approval 1978
Plugging commenced January 13, 1978
Plugging completed January 13, 1978
Reason for abandonment of well or producing formation _____

If a producing well is abandoned, date of last production _____ 19____

Was permission obtained from the Conservation Division or its agents before plugging was commenced? Yes

Name of Conservation Agent who supervised plugging of this well Wm. T. Owen
Producing formation _____ Depth to top _____ Bottom _____ Total Depth of Well 4,200'
Show depth and thickness of all water, oil and gas formations.

OIL, GAS OR WATER RECORDS

CASING RECORD

FORMATION	CONTENT	FROM	TO	SIZE	PUT IN	PULLED OUT
				8 5/8"	249'	None

Describe in detail the manner in which the well was plugged, indicating where the mud fluid was placed and the method or methods used in introducing it into the hold. If cement or other plugs were used, state the character of same and depth placed, from _____ feet to _____ feet for each plug set.

Filled hole with heavy rotary mud from 4,200 ft. (rotary total depth) to 540 ft. Set plug at 540 ft. and cemented with 40 sacks cement. Filled hole with heavy rotary mud from 540 ft. to 240 ft. Set plug at 240 ft. and cemented with 25 sacks cement. Filled hole with heavy rotary mud from 240 ft. to 40 ft. Set solid plug at 40 ft. and cemented to cellar with 12 sacks cement, 3 sacks cement in rat hole.

Plugging operations accomplished utilizing Allied Oil Well Cementing pump truck through 4 1/2 inch drill pipe.

RECEIVED
STATE CORPORATION COMMISSION

(If additional description is necessary, use BACK of this report)
Name of Plugging Contractor Allied Cementing Co., Inc.
Box 31, Russell, Kansas 67665

JAN 23 1978
1-23-78
CONSERVATION DIVISION
Wichita, Kansas

STATE OF Kansas COUNTY OF Sedgwick, ss.
Dean Britting, Agent (XXXXXX of owner XXXXXXXXXXXXXXXXXXXX)
of the above-described well, being first duly sworn on oath, says: That I have knowledge of the facts, statements, and matters herein contained and the log of the above-described well as filed and that the same are true and correct. So help me God.

(Signature) Dean Britting
200 N. Main, Wichita, Kansas 67202
(Address)

SUBSCRIBED AND SWORN TO before me this 20th day of January, 19 78



Elsie Willison
Elsie Willison - Notary Public.

My commission expires June 30, 1978

KANSAS GEOLOGICAL SOCIETY
KANSAS WELL LOG BUREAU - KANSAS WELL SAMPLE BUREAU
KANSAS GEOLOGICAL SOCIETY BUILDING
508 EAST MURDOCK - WICHITA, KANSAS

COMPANY Texas Oil & Gas Corp.

SEC. 9 T. 24S R. 15W
LOC. 330' FNL & 330' FEL


FARM Petro NO. 1

COUNTY Stafford
KANSAS

TOTAL DEPTH 4,200'
COMM. January 4, 1978

COMP. January 13, 1978

SHOT OR TREATED
CONTRACTOR H-30, Inc.
ISSUED January 20, 1978



CASING

20	10		
15	8	-5/8" 249' cemented w/350 sxs cement	ELEVATION 2,028' K.B.
12	6		
13	5		

PRODUCTION

FIGURES INDICATE BOTTOM OF FORMATIONS

Sand and Clay	165'
Shale	270'
Sand and Shale	1,760'
Shale and Lime	2,497'
Lime and Shale	3,000'
Lime	3,165'
Lime and Shale	3,560'
Shale and Lime	3,725'
Lime and Shale	3,953'
Shale and Lime	4,080'
Lime and Shale	4,200'
Rotary Total Depth	4,200'

I hereby certify the above and foregoing to be a true and correct log of the above described well as shown by the drilling reports.

RECEIVED
H-30, INC. STATE CORPORATION OF KANSAS


JAN 23 1978

Dean Britting
Dean Britting, Wichita, Kansas

State of Kansas }
County of Sedgwick } ss:

Suscribed and Sworn to before me a Notary Public

and for said county and state this 20th day of January, 1978.



Elsie Willison
Elsie Willison - Notary Public

My Commission Expires:

June 30, 1978