


STATE OF KANSAS
STATE CORPORATION COMMISSION
Give All Information Completely
Make Required Affidavit
Mail or Deliver Report to:
Conservation Division
State Corporation Commission
800 Bittling Building
Wichita, Kansas

WELL PLUGGING RECORD

Stafford County. Sec. 6 Twp. 24 Rge. (E) 15 (W)
Location as "NE/CNW/SW" or footage from lines NE 1/4 SW 1/4 SW 1/4
Lease Owner Lewis Drilling Company, et al
Lease Name Bradbridge Well No. 2
Office Address 607 Union National Bank Bldg., Wichita, Kansas
Character of Well (completed as Oil, Gas or Dry Hole) Dry Hole
Date well completed 11-8-1954
Application for plugging filed 11-8-1954
Application for plugging approved 11-8-1954
Plugging commenced 11-8-1954
Plugging completed 11-8-1954
Reason for abandonment of well or producing formation _____



Locate well correctly on above Section Plat

If a producing well is abandoned, date of last production _____ 19____
Was permission obtained from the Conservation Division or its agents before plugging was commenced? Yes

Name of Conservation Agent who supervised plugging of this well Mr. M. A. Rives
Producing formation _____ Depth to top _____ Bottom _____ Total Depth of Well 4153 Feet
Show depth and thickness of all water, oil and gas formations.

OIL, GAS OR WATER RECORDS

CASING RECORD

FORMATION	CONTENT	FROM	TO	SIZE	PUT IN	PULLED OUT
				8-5/8"	296'	None

Describe in detail the manner in which the well was plugged, indicating where the mud fluid was placed and the method or methods used in introducing it into the hole. If cement or other plugs were used, state the character of same and depth placed, from _____ feet to _____ feet for each plug set.

Filled hole with heavy mud to 275', bottom plug. Bottom plug and 1/3 sx hulls @ 275', cemented with 20 Sx cement. Filled hole to 35' with heavy mud. Plug & 1/3 Sx hulls with 10 sx cement on top or to base of cellar.

(If additional description is necessary, use BACK of this sheet)

Name of Plugging Contractor Lewis Drilling Company
Address 607 Union National Bank Bldg., Wichita, Kansas

STATE OF KANSAS, COUNTY OF SEDGWICK, ss.
L. L. Bailey (employee of owner) or (owner or operator) of the above-described

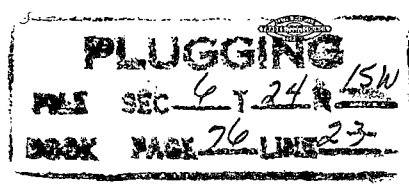
well, being first duly sworn on oath, says: That I have knowledge of the facts, statements, and matters herein contained and the log of the above-described well as filed and that the same are true and correct. So help me God.

(Signature) L. L. Bailey
607 Union National Bank Bldg., Wichita, Kansas
(Address)

SUBSCRIBED AND SWORN TO before me this 10th day of November, 19 54

Arthur P. Derrington
Notary Public.

My commission expires August 20, 1956



11-12-54

WELL LOG

15-185-12115-0000

COMPANY Lewis Drilling Company, et al

SEC. 6 T. 24 R. 15W

FARM Bradbridge NO. 2

LOC. NE 1/4 SW 1/4 SW 1/4

TOTAL DEPTH 4153'

COMM. 10-27-54


COMP. 11-8-54

SHOT OR TREATED

CONTRACTOR Lewis Drilling Company

ISSUED

COUNTY Stafford KANSAS



CASING

20	10		
15	XK	8-5/8"	296'
12	6		
13	5		

ELEVATION 2043 DF

PRODUCTION


FIGURES INDICATE BOTTOM OF FORMATIONS

0 -	140	Surface clay & sand
140 -	235	Shale
235 -	296	Blue Shale
296 -	985	Sand, clay & shale
985 -	1025	Anhydrite
1025 -	1910	Shale & Shells
1910 -	3440	Shale & Lime
3440 -	3555	Shale & lime stks
3555 -	3664	Shale
3664 -	4025	Lime
4025 -	4065	Conglomerate
4065 -	4078	Conglomerate, chert
4078 -	4153	Cherty Lime
4153	T.D.	

GEOLOGICAL TOPS

Heebner	3532'
Brown Lime	3664'
Kansas City	3671'
Base/Kans. City	3931'
Conglomerate	3991'
Viola	4053'
Simpson	4078'
Arbuckle	4148'

State of KANSAS }
County of SEDGWICK } SS:




I, L. L. Bailey of the Lewis Drilling Company

upon oath state that the above and foregoing is a true and correct copy of the log of the Bradbridge #2 well.

L. L. Bailey

Subscribed and sworn to before me this 10th day of November 1954

My Commission Expires: August 20, 1956



Arthur P. Derrington
NOTARY PUBLIC