

STATE OF KANSAS
STATE CORPORATION COMMISSION

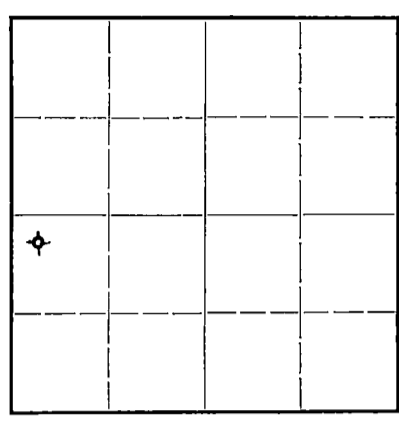
WELL PLUGGING RECORD

OR
FORMATION PLUGGING RECORD

Strike out upper line when reporting plugging of formations.

Give All Information Completely
Make Required Affidavit
Mail or Deliver Report to:
Conservation Division
State Corporation Commission
800 Bittling Building
Wichita, Kansas

Stafford County. Sec. 13 Twp. 24 Rge. 14 (X) (W)
Location as "NE 1/4 NW 1/4 SW 1/4" or footage from lines NW NW SW
Lease Owner A. H. Kasishke
Lease Name Wise Well No. 1
Office Address 929 Kennedy Bldg., Tulsa, Oklahoma
Character of Well (completed as Oil, Gas or Dry Hole) Dry Hole
Date well completed Nov. 18 19 46
Application for plugging filed Nov. 18 19 46
Application for plugging approved Nov. 18 19 46
Plugging commenced Nov. 19 19 46
Plugging completed Nov. 19 19 46
Reason for abandonment of well or producing formation Dry Hole
If a producing well is abandoned, date of last production 19
Was permission obtained from the Conservation Division or its agents before plugging was commenced? Yes



Locate well correctly on above Section Plat

Name of Conservation Agent who supervised plugging of this well H. W. Kerr
Producing formation Depth to top Bottom Total Depth of Well 3772 1/2 Feet
Show depth and thickness of all water, oil and gas formations.

OIL, GAS OR WATER RECORDS

CASING RECORD

| Formation | Content | From | To | Size | Put In | Pulled Out |
|------------------|--------------------|------|----------|--------|--------|------------|
| Topeka | Oil Stains & Water | 3172 | 3507 | 10 3/4 | 813 | None |
| Kansas City Lime | Water | 3624 | 3772 1/2 | | | |

Describe in detail the manner in which the well was plugged, indicating where the mud fluid was placed and the method or methods used in introducing it into the hold. If cement or other plugs were used, state the character of same and depth placed, from feet to feet for each plug set.

3772 1/2 to 250 - Heavy Mud
250 to 210 - Cement and Plug
210 to 15 - Mud
15 to 0 - Cement

(If additional description is necessary, use BACK of this sheet)


Correspondence regarding this well should be addressed to Alkay Oil Company
Address 929 Kennedy Building - Tulsa, Oklahoma

STATE OF Oklahoma, COUNTY OF Tulsa, ss. 12-20-46
Frank O. Bennett (employee of owner) or Owner or Operator of the above-described well,
being first duly sworn on oath, says: That I have knowledge of the facts, statements, and matters herein contained and the log of the above-described well as filed and that the same are true and correct. So help me God.

(Signature) Frank O. Bennett
929 Kennedy Building - Tulsa, Oklahoma
(Address)

SUBSCRIBED AND SWORN to before me this 17th day of December 1946
L. W. [Signature] Notary Public.

My commission expires January 24, 1948



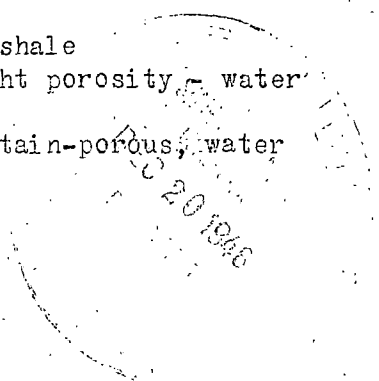
ALKAY OIL COMPANY
 929 KENNEDY BUILDING
 TULSA, OKLAHOMA

LOG: WISE #1, NW NW SW of Section 13-24S-14W, Stafford County, Kansas

| <u>FROM</u> | <u>TO</u> | <u>REMARKS</u> |
|-------------|-----------|--|
| 0 | 195 | Sand & shale |
| 195 | 615 | Shale & shells |
| 615 | 740 | Sand & shale |
| 740 | 800 | Red rock |
| 800 | 835 | Anhydrite |
| 835 | 920 | Red rock & shale |
| 920 | 1300 | Shale & shells |
| 1300 | 1505 | Salt & shale |
| 1505 | 1520 | Lime |
| 1520 | 1540 | Shale |
| 1540 | 1670 | Shale & shells |
| 1670 | 1690 | Lime |
| 1690 | 1948 | Lime - cherty |
| 1948 | 1957 | Lime - sandy |
| 1957 | 1970 | Lime - cherty |
| 1970 | 2103 | Lime |
| 2103 | 2155 | Lime - shale & shells |
| 2155 | 2185 | Lime |
| 2185 | 2250 | Shale & shells |
| 2250 | 2270 | Lime |
| 2270 | 2305 | Shale & shells |
| 2305 | 2360 | Lime & shale |
| 2360 | 2380 | Lime |
| 2380 | 2900 | Lime & shale |
| 2900 | 2915 | Lime |
| 2915 | 2920 | Shale - pyritic |
| 2920 | 3172 | Lime & shale Topeka @ 3172' |
| 3172 | 3212 | Lime - gray |
| 3212 | 3225 | Lime - white, soft, red rock & shale. SLM 3214' = 3221' |
| 3225 | 3235 | Lime - gray, cherty |
| 3235 | 3290 | Lime - white, sandy |
| 3290 | 3305 | Lime - gray, cherty |
| 3205 | 3310 | Lime |
| 3310 | 3330 | Lime - white, sandy, Stain & slight porosity |
| 3330 | 3335 | Lime - sandy |
| 3355 | 3365 | Lime - cherty |
| 3365 | 3440 | Lime & shale |
| 3440 | 3445 | Lime - white, soft, Stain & slight porosity |
| 3445 | 3450 | Lime - white |
| 3450 | 3460 | Lime - cherty |
| 3460 | 3507 | Lime - shale |
| 3507 | 3624 | Shale - streaks of lime Kansas City @ 3624' |
| 3624 | 3680 | Lime |
| 3680 | 3684 | Lime - white, soft. Stain & slight porosity |
| 3684 | 3707 | Lime |
| 3707 | 3721 | Lime - red rock & black shale |
| 3721 | 3731 | Lime - white, soft, Slight porosity - water |
| 3721 | 3740 | Lime & shale |
| 3740 | 3746 | Lime - white, oolitic. Stain-porous, water |
| 3746 | 3772½ | Lime & shale |
| | 3772½ | Total Depth |

12-20-46

13 24 14W
 83 12



15-185-01117-0000

ALKAY OIL COMPANY, 929 KENNEDY BLDG, TULSA, OKLAHOMA
Log: Wise #1, NW NW SW of Section 13-24S-14W, Stafford County, Kansas

Commenced: 10-30-46
Completed: 11-18-46
I.P. - Dry

Casing Record
10 3/4" - 813' w/350 sacks

13 24 14W
83 12

