

STATE OF KANSAS
STATE CORPORATION COMMISSION

Form CP-4

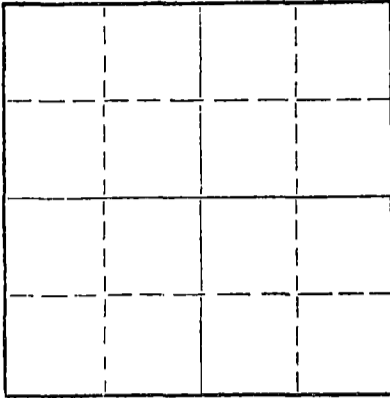
WELL PLUGGING RECORD

Give All Information Completely
Make Required Affidavit
Mail or Deliver Report to:
Conservation Division
State Corporation Commission
212 No. Market
Wichita, Kansas 67202

Stafford County, Sec. 13 Twp. 24S Rge. 14W (E) (XX)

Location as "NE/CNW/SW" or footage from lines. NE NW NW
Lease Owner Oil Properties Co., Inc.
Lease Name Asher Well No. 1
Office Address 915 Century Plaza Bldg., Wichita, Kansas 67202
Character of Well (completed as Oil, Gas or Dry Hole) Dry Hole
Date well completed January 1, 19 71
Application for plugging filed Verbal Application 19
Application for plugging approved Verbal Approval 19
Plugging commenced January 1, 19 71
Plugging completed January 1, 19 71
Reason for abandonment of well or producing formation

NORTH



Locate well correctly on above
Section Plat

If a producing well is abandoned, date of last production 19
Was permission obtained from the Conservation Division or its agents before plugging was commenced? Yes

Name of Conservation Agent who supervised plugging of this well G. R. Biberstein
Producing formation Depth to top Bottom Total Depth of Well 4,010 Feet
Show depth and thickness of all water, oil and gas formations.

OIL, GAS OR WATER RECORDS

CASING RECORD

FORMATION	CONTENT	FROM	TO	SIZE	PUT IN	PULLED OUT
				8-5/8"	249'	None

Describe in detail the manner in which the well was plugged, indicating where the mud fluid was placed and the method or methods used in introducing it into the hole. If cement or other plugs were used, state the character of same and depth placed, from feet to feet for each plug set.

Filled hole with heavy rotary mud from 4,010 feet (rotary total depth) to 650 feet. Set bottom plug at 650 feet and cemented with 50 sacks cement. Filled hole with heavy rotary mud from 650 feet to 225 feet. Set plug at 225 feet and cemented with 25 sacks cement. Filled hole with heavy rotary mud from 225 feet to 40 feet. Set 1/2 sack of hulls and solid plug at 40 feet and cemented with 10 sacks cement. 2 sacks cement in rat hole. Well plugging operations accomplished utilizing Halliburton pump truck through 4 1/2" drill pipe.

RECEIVED
STATE CORPORATION COMMISSION
JAN 12 1971
CONSERVATION DIVISION
Wichita, Kansas

(If additional description is necessary, use BACK of this sheet)
Name of Plugging Contractor H-30, Inc.
Address 200 North Main - Wichita, Kansas 67202

STATE OF Kansas, COUNTY OF Sedgwick, ss.


Dean Britting, Agent (employee of owner) of the above-described well, being first duly sworn on oath, says: That I have knowledge of the facts, statements, and matters herein contained and the log of the above-described well as filed and that the same are true and correct. So help me God.

(Signature) Dean Britting
200 North Main - Wichita, Kansas 67202
(Address)

Subscribed and sworn to before me this 6th day of January, 19 71

My commission expires June 30, 1974

Elsie Willison
Notary Public.



KANSAS GEOLOGICAL SOCIETY
KANSAS WELL LOG BUREAU - KANSAS WELL SAMPLE BUREAU
KANSAS GEOLOGICAL SOCIETY BUILDING
508 EAST MURDOCK - WICHITA, KANSAS

COMPANY Oil Properties, Inc.

SEC. 13 T. 24S R. 14W

FARM Asher

NO. 1


LOC. NE NW NW

TOTAL DEPTH 4,010'
COMM. Dec. 17, 1970
SHOT OR TREATED
CONTRACTOR H-30, Inc.
ISSUED

COMP. Jan. 1, 1971

COUNTY Stafford

KANSAS



CASING

20 10
15 8 -5/8" 249' cemented w/225 sxs cement
12 6
13 5

ELEVATION 1923 KB

PRODUCTION

FIGURES INDICATE BOTTOM OF FORMATIONS

Sand	60'
Shale	248'
Shale and Red Bed	802'
Anhydrite	823'
Red Bed and Shale	1225'
Shale	1741'
Lime and Shale	2090'
Shale and Lime	2246'
Shale	2630'
Lime	2856'
Shale and Lime	2965'
Lime	3915'
Lime and Shale	3953'
Lime	3996'
Chert	4010'

RECEIVED
STATE CORPORATION COMMISSION
JAN 8 1971
CONSERVATION DIVISION
Wichita, Kansas

I hereby certify the above and foregoing to be a true and correct log of the above described well as shown by the drilling reports.

H-30, INC.

Dean Britting
Dean Britting

State of Kansas }
County of Sedgwick) SS:

Subscribed and Sworn to before me a Notary Public in and for said county and state this 6th. - day of January, 1971/

Elsie Willison
Elsie Willison-Notary Public

My Commission Expires:
June 30, 1974

