


Give All Information Completely
Make Required Affidavit
Mail or Deliver Report to:
Conservation Division
State Corporation Commission
211 No. Broadway
Wichita, Kansas

WELL PLUGGING RECORD

Barber County. Sec. 23 Twp. 32S Rge. (E) 12 (W)
Location as "NE/CNW/SW" or footage from lines. NW 1/4 NW 1/4 NW 1/4
Lease Owner Mallonee-Mahoney, Inc.
Lease Name Bloom Well No. 2
Office Address 925 Sutton Place, 209 E. William, Wichita, KS 67202
Character of Well (completed as Oil, Gas or Dry Hole) Dry Hole
Date well completed July 23, 1977
Application for plugging filed August 2, 1977
Application for plugging approved July 26, 1977
Plugging commenced July 23, 1977
Plugging completed July 23, 1977
Reason for abandonment of well or producing formation Dry



Locate well correctly on above Section Plat

If a producing well is abandoned, date of last production 19
Was permission obtained from the Conservation Division or its agents before plugging was commenced? Yes

Name of Conservation Agent who supervised plugging of this well Jasper H. Metz
Producing formation None Depth to top Bottom Total Depth of Well 4,840 Feet
Show depth and thickness of all water, oil and gas formations.

OIL, GAS OR WATER RECORDS

CASING RECORD

FORMATION	CONTENT	FROM	TO	SIZE	PUT IN	PULLED OUT
None encountered		surface	291'	8 5/8" 20#	291'	None

Describe in detail the manner in which the well was plugged, indicating where the mud fluid was placed and the method or methods used in introducing it into the hole. If cement or other plugs were used, state the character of same and depth placed, from feet to feet for each plug set.
Plug at 300 feet with 30 sacks cement on top.
Plug at 40 feet with 10 sacks cement to surface
2 sacks cement in rat hole

Cement pumped by Halliburton Co.

RECEIVED
STATE CORPORATION COMMISSION

AUG 03 1977


CONSERVATION DIVISION
Wichita, Kansas

(If additional description is necessary, use BACK of this sheet)
Name of Plugging Contractor Gabbert-Jones, Inc.
Address 830 Sutton Place, 209 E. William, Wichita, KS 67202

STATE OF KANSAS, COUNTY OF SEDGWICK, ss.
F. W. Mallonee (employer or owner) or (owner or operator) of the above-described well, being first duly sworn on oath, says: That I have knowledge of the facts, statements, and matters herein contained and the log of the above-described well as filed and that the same are true and correct. So help me, God.

(Signature) F. W. Mallonee
925 Sutton Place, 209 E. William, Wichita, KS 67202 (Address)

to before me this 2nd day of August, 19 77
Barbara E. Coddington
Barbara E. Coddington Notary Public.



GABBERT-JONES, INC.
WICHITA, KANSAS
DRILLERS' WELL LOG

Bloom #2
NW-NW-NW Sec 23-32S-12W
Barber County Kansas

Commenced: 7-11-77

Completed: 7-23-77

OPERATOR: MALLONEE & MAHONEY INC. & MAHONEY DRILLING CO.

Depth	Formation	Remarks
0	1000	Redbed-Sand
1000	1617	Shale
1617	1850	Shale-Gyp
1850	3865	Lime-Shale
3865	4143	Lime
4143	4240	Lime-Shale
4240	4490	Lime
4490	4553	Lime-Chert
4553	4725	Shale-Lime-Chert
4725	4840	Shale-Lime
	4850 - TD	DRY & ABANDONED

STATE OF KANSAS)
) SS
COUNTY OF SEDGWICK)

I, the undersigned, being duly sworn on oath, state that the above Drillers' Well Log is true and correct to the best of my knowledge and belief and according to the records of this office.


GABBERT-JONES, INC.


JAMES S. SUTTON II

Subscribed and sworn to before me this 29th day of July, 1977.


ELIZABETH J. EDWARDS-NOTARY PUBLIC

My Commission expires February 6, 1979.



RECEIVED
STATE CORPORATION COMMISSION
AUG 03 1977
CONSERVATION DIVISION
Wichita, Kansas