

15-095-26254-0000

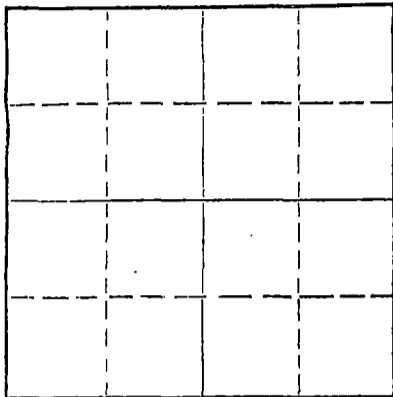
STATE OF KANSAS
STATE CORPORATION COMMISSION

Form CP-4

WELL PLUGGING RECORD

Give All Information Completely
Make Required Affidavit
Mail or Deliver Report to:
Conservation Division
State Corporation Commission
212 No. Market
Wichita, Kansas 67202

NORTH



Locate well correctly on above
Section Plat

Kingman County. Sec. 25 Twp. 27S Rge. (E) 8 (W)
Location as "NE/CNW%SW%" or footage from lines C NE NE
Lease Owner Gibraltar Oil Corporation
Lease Name C. L. Converse Well No. 1
Office Address 1710 The 600 Bldg., Corpus Christi, Texas
Character of Well (completed as Oil, Gas or Dry Hole) Dry Hole
Date well completed August 20, 1971
Application for plugging filed _____ 19____
Application for plugging approved _____ 19____
Plugging commenced August 20, 1971
Plugging completed August 20, 1971
Reason for abandonment of well or producing formation Dry Hole

If a producing well is abandoned, date of last production _____ 19____
Was permission obtained from the Conservation Division or its agents before plugging was commenced? Yes (G. Russell Biberstein of Attica)

Name of Conservation Agent who supervised plugging of this well _____

Producing formation _____ Depth to top _____ Bottom _____ Total Depth of Well 4016 Feet

Show depth and thickness of all water, oil and gas formations.

OIL, GAS OR WATER RECORDS

CASING RECORD

FORMATION	CONTENT	FROM	TO	SIZE	PUT IN	PULLED OUT
	Surface Casing	0	313'	8-5/8"	313'	None

Describe in detail the manner in which the well was plugged, indicating where the mud fluid was placed and the method or methods used in introducing it into the hole. If cement or other plugs were used, state the character of same and depth placed, from _____ feet to _____ feet for each plug set.

Mud from Total Depth to 300 Feet,
1/2 sax Hulls, Plug & 25 sax Cement;
Mud to 40 Feet, 1/2 sax Hulls, Plug
& 10 sax Cement to Base of Cellar;
2 sax Cement in Rat Hole. Job
Completed @ 3:00 P.M. 8/20/71.

RECEIVED
STATE CORPORATION COMMISSION
AUG 24 1971
CONSERVATION DIVISION
Wichita, Kansas

8-24-71

(If additional description is necessary, use BACK of this sheet)


Name of Plugging Contractor Sage Drilling Co., Inc.
Address 500 Bitting Building, Wichita, Kansas 67202

STATE OF KANSAS, COUNTY OF SEDGWICK, SS.
Clarence Michael of Sage Drilling Co. (employee of owner) or (owner or operator) of the above-described

well, being first duly sworn on oath, says: That I have knowledge of the facts, statements, and matters herein contained and the log of the above-described well as filed and that the same are true and correct. So help me God.

(Signature) Clarence Michael
500 Bitting Building, Wichita, Kansas
(Address)

Subscribed and sworn to before me this 23rd day of August, 1971.



My commission expires November 26, 1974.

Louise K. Whitted
Notary Public.

DRILLERS LOG

C. L. CONVERSE NO. 1

CASING RECORD:	OPERATOR: Gibraltar Oil Corporation	DESCRIPTION:
8-5/8" @ 313' w/200 sax cement	CONTRACTOR: Sage Drilling Co., Inc.	C NE NE Sec. 25-27S-8W Kingman Co., Ks.
TOTAL DEPTH: 4016'	COMMENCED: August 13, 1971	ELEVATION: 1613KB
	COMPLETED: August 20, 1971	

<u>FORMATION</u>	<u>FROM</u>	<u>TO</u>	<u>REMARKS</u>
Sand	0	60	
Red Bed	60	130	
Red Bed & Shale	130	315	
Red Bed	315	600	
Shale	600	1200	
Shale w/Lime Streaks	1200	1540	
Lime	1540	1940	
Lime & Shale	1940	2160	
Shale	2160	2458	
Shale & Lime	2458	3070	
Shale & Sand	3070	3265	
Lime & Shale	3265	3275	
Lime	3275	3898	
Shale & Lime	3898	3982	
Lime	3982	4016	D&A


RECEIVED
STATE CORPORATION COMMISSION
AUG 24 1971
CONSERVATION DIVISION
Wichita, Kansas

8-24-71

I certify that this is a true and correct copy of the above log to the best of my knowledge.

SAGE DRILLING CO., INC.

BY Clarence Michael
Clarence Michael



Subscribed and sworn to before me this 23rd day of August, 1971.

Louise K. Whitted
Louise K. Whitted, Notary Public

My commission expires:
November 26, 1974.