

STATE OF KANSAS  
STATE CORPORATION COMMISSION

WELL PLUGGING RECORD

Give All Information Completely  
Make Required Affidavit  
Mail or Deliver Report to  
Conservation Division  
State Corporation Comm.  
245 North Water  
Wichita, KS 67202

Kingman County. Sec. 8 Twp. 27S Rge. 8W E/W  
Location as "NE/CNW $\frac{1}{4}$ SW $\frac{1}{4}$ " or footage from lines  
SW SW SE

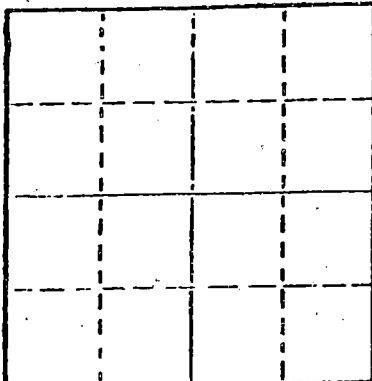
Lease Owner Mid-Continent Energy Corporation  
Lease Name Garibay Well No. 1  
Office Address 120 Building, Suite 712, Wichita, Kans. 67202  
Character of Well (Completed as Oil, Gas or Dry Hole) Dry Hole

Date Well completed February 12, 1978  
Application for plugging filed February 11, 1978  
Application for plugging approved February 11, 1978  
Plugging commenced February 12, 1978  
Plugging completed February 12, 1978  
Reason for abandonment of well or producing formation Dry Hole

If a producing well is abandoned, date of last production 19

Was permission obtained from the Conservation Division or its agents before plugging was commenced? Yes

Name of Conservation Agent who supervised plugging of this well Bill Owen  
Producing formation Depth to top Bottom Total Depth of Well 4420  
Show depth and thickness of all water, oil and gas formations.



Locate well correctly on above Section Plat

OIL, GAS OR WATER RECORDS

CASING RECORD

FORMATION	CONTENT	FROM	TO	SIZE	PUT IN	PULLED OUT
		0	214	8 5/8	214	

Describe in detail the manner in which the well was plugged, indicating where the mud fluid was placed and the method or methods used in introducing it into the hold. If cement or other plugs were used, state the character of same and depth placed, from feet to feet for each plug set. Plugged:

40 sacks @ 240'  
12 sacks @ 40'  
3 sacks in rathole, 2 sacks mousehole

RECEIVED  
STATE CORPORATION COMMISSION

FEB 21 1978 2-21-78

CONSERVATION DIVISION  
Wichita, Kansas

(If additional description is necessary, use BACK of this sheet)

Name of Plugging Contractor DaMac Drilling Inc.  
Box 1164, Great Bend, Kansas 67530

STATE OF Kansas COUNTY OF Barton ss.

Martha J. McKown (employee of owner) or (owner or operator) of the above-described well, being first duly sworn on oath, says: That I have knowledge of the facts, statements, and matters herein contained and the log of the above-described well as filed and that the same are true and correct. So help me God.

(Signature) Martha J. McKown

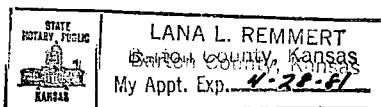
Box 1164, Great Bend, Kansas 67530  
(Address)

SUBSCRIBED AND SWORN TO before me this 15th day of February, 1978

Lana L. Remmert

My commission expires 4-28-81

Notary Public.



15-095-20678-0000

# WELL LOG

COMPANY Mid-Continent Energy Corporation

SEC. 8 T. 27S R. 8W

FARM Garibay NO. 1

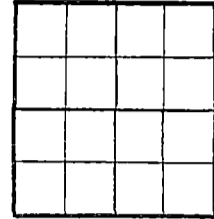
COR. SW SW SE

TOTAL DEPTH 4420'

COUNTY Kingman

COMM. 2-2-78 COMP. 2-12-78

CONTRACTOR DaMac Drilling Inc.



CASING 8 5/8 set @ 214'

ELEVATION

PRODUCTION

FIGURES INDICATE BOTTOM OF FORMATIONS

Clay & Sand	0	90
RedBed	90	215
Shale, Shells	215	250
Shale	250	1300
Shale, Lime	1300	3795
Lime	3795	4420'

RECEIVED  
STATE CORPORATION COMMISSION

FEB 21 1978

2-21-78

CONSERVATION DIVISION  
Wichita, Kansas

State of Kansas }  
County of Barton } 88

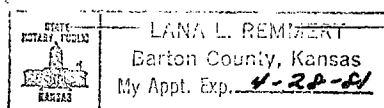
I, Martha J. McKown of DaMac Drilling Inc.

upon oath state the above and foregoing is a true and correct copy of the log of the Garibay No. 1 well.

Martha J. McKown

Subscribed and sworn to before me this 14th day of February 19 78

My Commission Expires: 4-28-81



Lana L. Rembert