


STATE OF KANSAS
STATE CORPORATION COMMISSION
CONSERVATION DIVISION
P. O. BOX 17027
WICHITA, KANSAS 67217

FORM CP-4

WELL PLUGGING RECORD



Locate well correctly on above Section Plat

Kingman County. Sec. 6 Twp. 27S. Rge. 8W ~~XX~~ ~~XX~~
Location as "NE/CNW/SW" or footage from lines NW NW
Lease Owner Donald T. Ingling, et al
Lease Name Keller Well No. 1
Office Address 1039 First Nat. Bank Bldg., Wichita, Ks. 67202
Character of Well (completed as Oil, Gas or Dry Hole) Dry Hole
Date well completed August 24, 19 74
Application for plugging filed Verbal Application 19
Application for plugging approved Verbal Approval 19
Plugging commenced August 24, 19 74
Plugging completed August 24, 19 74
Reason for abandonment of well or producing formation

If a producing well is abandoned, date of last production 19
Was permission obtained from the Conservation Division or its agents before plugging was commenced? Yes

Name of Conservation Agent who supervised plugging of this well G. R. Biberstein
Producing formation Depth to top Bottom Total Depth of Well 4,373
Show depth and thickness of all water, oil and gas formations.

OIL, GAS OR WATER RECORDS

CASING RECORD

FORMATION	CONTENT	TO	SIZE	PUT IN	PULLED OUT
			8-5/8"	205'	None
			8-29-74		

Describe in detail the manner in which the well was plugged, indicating where the mud fluid was placed and the method or methods used in introducing it into the hole. If cement or other plugs were used, state the character of same and depth placed, from feet to feet for each plug set.

Filled hole with heavy rotary mud from 4,373 feet. (Rotary total depth) to 175 feet. Set plug at 175 feet and cemented with 25 sacks cement. Filled hole with heavy rotary mud from 175 feet to 40 feet. Set solid plug at 40 feet and cemented to cellar with 10 sacks cement, two sacks cement in rat hole.

(If additional description is necessary, use BACK of this sheet)
Name of Plugging Contractor H-30, Inc.
Address 200 North Main, Wichita, Kansas 67202


STATE OF Kansas COUNTY OF Sedgwick ss.
Dean Britting, Agent (employee of owner) or (owner or operator) of the above-described

well, being first duly sworn on oath, says: That I have knowledge of the facts, statements, and matters herein contained and the log of the above-described well as filed and that the same are true and correct. So help me God.

(Signature) Dean Britting
200 North Main, Wichita, Ks. 67202
(Address)

SUBSCRIBED AND SWORN TO before me this 28th. day of August, 19 74

My commission expires 2-11-75
Ann Fralley Notary Public



15-095-20345-0000

KANSAS GEOLOGICAL SOCIETY
 KANSAS WELL LOG BUREAU - KANSAS WELL SAMPLE BUREAU
 KANSAS GEOLOGICAL SOCIETY BUILDING
 508 EAST MURDOCK - WICHITA, KANSAS

COMPANY Donald T. Ingling, et al

SEC. 6 T. 27S R. 8W
 LOC. NW NW

FARM Keller

NO. 1

TOTAL DEPTH 4,373'

COUNTY Kingman

COMM. August 12, 1974

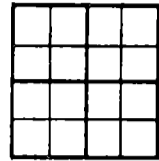
COMP. August 24, 1974

KANSAS

SHOT OR TREATED

CONTRACTOR H-30, Inc.

ISSUED



CASING

20	10		
15	8-5/8"	205' cemented w/200 sxs cement	ELEVATION 1,683 KB
12	6		
13	5		

PRODUCTION

FIGURES INDICATE BOTTOM OF FORMATIONS

Sand	95'
Red Shale and Shells	207'
Shale	585'
Shale and Shells	1,420'
Lime and Shale	1,534'
Shale and Lime	1,811'
Lime and Shale	2,190'
Shale, Lime and Sand	2,356'
Lime and Shale	4,261'
Lime	4,310'
Lime and Shale	4,373'
Rotary Total Depth	4,373'

I hereby certify the above and foregoing to be a true and correct log of the above described well as shown by the drilling reports.

H-30, INC.

Dean Britting

 Dean Britting

State of Kansas }
 County of Sedgwick } ss:

Subscribed and Sworn to before me a Notary Public in and for said county and state this 28th. day of August, 1974.

Ann Frailey

 Notary Public

My Commission Expires:

2-11-75

