

STATE OF KANSAS
 STATE CORPORATION COMMISSION
 200 Colorado Derby Building
 Wichita, Kansas 67202

WELL PLUGGING RECORD #2
 K.A.R.-82-3-117

API NUMBER 15-095-21,599-0000

LEASE NAME Eberhart

WELL NUMBER 1

4290 Ft. from S Section Line

4950 Ft. from E Section Line

SEC. 5 TWP. 27 RGE. 8 (X) or (W)

COUNTY Kingman

Date Well Completed 1-14-89

Plugging Commenced 1-14-89

Plugging Completed 1-14-89

LEASE OPERATOR Jay C. Boyer

ADDRESS P.O. Box 511 Hays, KS 67601

PHONE# (913) 625-6967 OPERATORS LICENSE NO. 6139

Character of Well D&A

(Oil, Gas, D&A, SWD, Input, Water Supply Well)

The plugging proposal was approved on 1-10-89 (date)

by Steve VanGieson (KCC District Agent's Name).

Is ACO-1 filed? to be filed by operator if not, is well log attached? yes

Producing Formation _____ Depth to Top _____ Bottom T.D. 3770'

Show depth and thickness of all water, oil and gas formations.

OIL, GAS OR WATER RECORDS

CASING RECORD

1-20-89

Formation	Content	From	To	Size	Put In	Pull

RECEIVED
 STATE CORPORATION COMMISSION
 JAN 20 1989
 CONSERVATION DIVISION
 WICHITA, KANSAS

Describe in detail the manner in which the well was plugged, indicating where the mud fluid was placed and the method or methods used in introducing it into the hole. If cement or other plugs were used, state the character of same and depth placed, from _____ feet to _____ feet at each set.

Bottom Plug: @ 1025' w/25 sacks cement thru drill pipe

Next Plug: @ 675' w/25 " " " " " "

Next Plug: @ 280' w/35 " " " " " "

Top Plug: @ 60' w/ 25 " " " " " " 10 sacks in Rat Hole

(If additional description is necessary, use BACK of this form.)

Name of Plugging Contractor Duke Drilling Co., Inc. License No. 5929

Address P.O. Box 823 Great Bend, KS 67530


NAME OF PARTY RESPONSIBLE FOR PLUGGING FEES: Jay C. Boyer

STATE OF Kansas COUNTY OF Barton, ss.

John Armbruster (Employee of Operator) or XXXXXXXXXX of above-described well, being first duly sworn on oath, says: That I have knowledge of the facts, statements, and matters herein contained and the log of the above-described well as filed that the same are true and correct, so help me God.

(Signature) John Armbruster

(Address) P.O. Box 823 Great Bend, KS 67530



NOTARILY SUBSCRIBED AND SWORN TO before me this 18 day of January, 19 89

Dorothy M. Hague
 Notary Public

My Commission Expires: 5-5-90

DRILLER'S WELL LOG

DATE COMMENCED: January 10, 1989
DATE COMPLETED: January 14, 1989

Jay C. Boyer
EBERHART #1
SW NW NW
Sec. 5, T27S, R8W
Kingman County, Ks.

0 - 230' Top Soil, Sand, Red Bed
230 - 3165' Lime & Shale
3165 - 8170' Shale
3170 - 3369' Lime & Shale
3359 - 3376' Shale & Lime
3376 - 3730' Lime
3730 - 3770' Shale & Lime
3770' RTD

ELEVATION: 1673 K.B.

Surface Pipe; Set new
8-5/8", 20# @ 229'
w/150 sacks 60/40 pozmix
2% gel 3% cc.

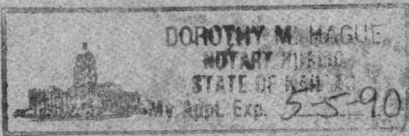
AFFIDAVIT

STATE OF KANSAS
COUNTY OF BARTON) ss

John Armbruster of lawful age, does swear and state that the fact and statements herein are true and correct to the best of his knowledge.

John Armbruster

Subscribed and sworn to before me this 18 day of January 1989.



RECEIVED
STATE CORPORATION COMMISSION
FEB 3 1989

Reed
2-3-89

CONSERVATION DIVISION
Wichita, Kansas

Dorothy M. Hague
Notary Public

DRILLER'S WELL LOG

DATE COMMENCED: January 10, 1989
DATE COMPLETED: January 14, 1989

Jay C. Boyer
EBERHART #1
SW NW NW
Sec. 5, T27S, R8W
Kingman County, Ks.

0 - 230' Top Soft, Sand, Red Bed
230 - 3165' Lime & Shale
3165 - 3170' Shale
3170 - 3359' Lime & Shale
3359 - 3376' Shale & Lime
3376 - 3730' Lime
3730 - 3770' Shale & Lime
3770' RTD

ELEVATION: 1673 K.B.

Surface Pipe: Set new
8-5/8", 20# @ 229'
w/150 sacks 60/40 pmix
2% gel 3% cc.

RECEIVED
STATE CORPORATION COMMISSION

JAN 20 1989

1-20-89

CONSERVATION DIVISION
Wichita, Kansas

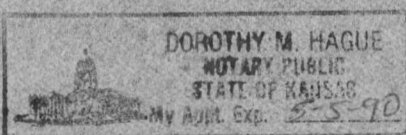
AFFIDAVIT

STATE OF KANSAS
COUNTY OF BARTON) ss

John Armbruster of lawful age, does swear and state that the fact and statements herein are true and correct to the best of his knowledge.

John Armbruster

Subscribed and sworn to before me this 18 day of January 1989.



Dorothy M. Hague
Notary Public