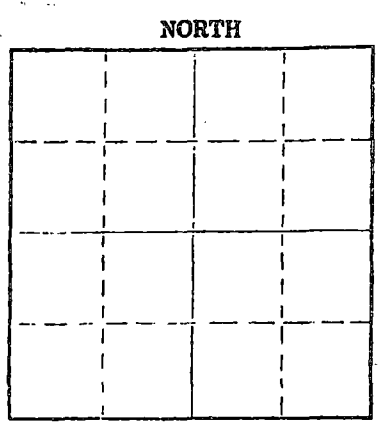


STATE OF KANSAS
STATE CORPORATION COMMISSION
CONSERVATION DIVISION
P. O. BOX 17027
WICHITA, KANSAS 67217

FORM CP-4

WELL PLUGGING RECORD



Locate well correctly on above Section Plot

Kingman County. Sec. 3 Twp. 27S Rge. 9W (E8X XW)

Location as "NE/CNW/SW" or footage from lines C-SW-SE

Lease Owner The National Oil Company

Lease Name Woodson Well No. 1

Office Address Suite 550 O.W. Garvey Building Wichita, Ks

Character of Well (completed as Oil, Gas or Dry Hole) Dry hole 67202

Date well completed December 4, 1975

Application for plugging filed verbal application 19

Application for plugging approved verbal approval 19

Plugging commenced December 4, 1975

Plugging completed December 4, 1975

Reason for abandonment of well or producing formation

If a producing well is abandoned, date of last production 19

Was permission obtained from the Conservation Division or its agents before plugging was commenced? yes

Name of Conservation Agent who supervised plugging of this well G.R. Biberstein

Producing formation Depth to top Bottom Total Depth of Well 4,440 Feet

Show depth and thickness of all water, oil and gas formations.

OIL, GAS OR WATER RECORDS

CASING RECORD

FORMATION	CONTENT	FROM	TO	SIZE	PUT IN	PULLED OUT
				8 5/8"	212'	none

Describe in detail the manner in which the well was plugged, indicating where the mud fluid was placed and the method or methods used in introducing it into the hole. If cement or other plugs were used, state the character of same and depth placed, from feet to feet for each plug set.

Filled hole with heavy rotary mud from 4,440 feet (rotary total depth) to 200 feet. Set plug at 200 feet and cemented with 35 sxs cement. Filled hole with heavy rotary mud from 200 feet to 40 feet. Set solid plug at 40 feet and cemented to cellar with 15 sxs cement, 2 sxs cement, in rathole.

Plugging operations accomplished utilizing Halliburton Oil Well Pump truck through 4 1/2" drill pipe.

Name of Plugging Contractor H-30, INC. (If additional description is necessary, use BACK of this sheet)
Address 200 North Main Wichita, Kansas 67202


STATE OF Kansas COUNTY OF Sedgwick
Dean Britting -- Agent

well, being first duly sworn on oath, says: That I have knowledge of the facts, statements, and matters herein contained and the log of the above-described well as filed and that the same are true and correct. So help me God.

(Signature) Dean Britting
200 North Main Wichita, Kansas 67202
(Address)

SUBSCRIBED AND SWORN TO before me this 8th day of December, 1975

My commission expires June 30, 1978
Elsie Willison Notary Public




KANSAS GEOLOGICAL SOCIETY 15-095-20438-0000
 KANSAS WELL LOG BUREAU - KANSAS WELL SAMPLE BUREAU
 KANSAS GEOLOGICAL SOCIETY BUILDING
 508 EAST MURDOCK - WICHITA, KANSAS

COMPANY **The National Oil Company**

SEC. **3** T. **27S** R. **9W**
 LOC. **C-SW-SE**

FARM **Woodson** NO. **1**

TOTAL DEPTH **4,440'** COUNTY **Kingman**
 COMM. **November 21, 1975** COMP. **December 4, 1975**
 SHOT OR TREATED
 CONTRACTOR **H-30, INC.**
 ISSUED



CASING
 20 10
 15 5/8" 212' cemented w/200 sxs cement ELEVATION **1,719'KB**
 12 6
 13 5

PRODUCTION

FIGURES INDICATE BOTTOM OF FORMATIONS

Sand and Shale	212'
Red Bed	452'
Shale	1,254'
Anhydrite	1,264'
Shale and Lime	1,587'
Lime and Shale	3,499'
Lime	3,736'
Lime and Shale	3,875'
Lime	3,945'
Shale	3,990'
Lime and Shale	4,209'
Chert	4,246'
Shale	4,275'
Lime and Shale	4,324'
Lime	4,370'
Lime and Shale	4,440'
Rotary Total Depth	4,440'

12-10-75
 RECEIVED
 STATE COMMISSIONER
 DEC 10 1975
 CONSERVATION DIVISION
 Wichita, Kansas

I hereby certify the above and foregoing to be a true and correct log of the above described well as shown by the drilling reports.

H-30, INC.

Dean Britting

 Dean Britting

State of Kansas }
 County of Sedgwick } ss:

Subscribed and Sworn to before me a Notary Public in and for said county and state this 8th day of December, 1975.



Elsie Willison

 Elsie Willison -- Notary Public

My Commission Expires:
 June 30, 1978