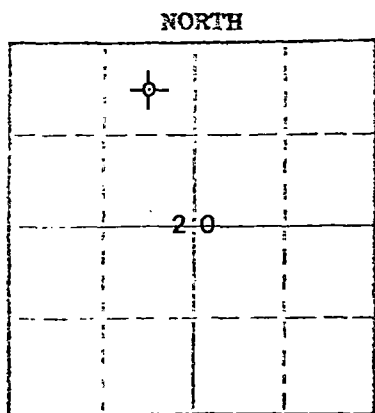


STATE OF KANSAS
STATE CORPORATION COMMISSION
CONSERVATION DIVISION
P. O. BOX 17027
WICHITA, KANSAS 67217

FORM CP-4

WELL PLUGGING RECORD

Kingman County, Sec 20 Twp 27S Rge 9W XEX (W)
Location as "NE/CNW/SW" or footage from lines C/NE NW
Lease Owner Brownlie, Wallace, Armstrong & Bander
Lease Name Boswell, Inc Well No. 1
Office Address 1660 Lincoln St. Room 1420, Denver, Colorado 80203
Character of Well (completed as Oil, Gas or Dry Hole) Dry Hole
Date well completed January 20, 19 76
Application for plugging filed January 19, 19 76
Application for plugging approved January 20, 19 76
Plugging commenced January 20, 19 76
Plugging completed January 20, 19 76
Reason for abandonment of well or producing formation D&A



Locate well correctly on above Section Plot

If a producing well is abandoned, date of last production 19
Was permission obtained from the Conservation Division or its agents before plugging was commenced? yes

Name of Conservation Agent who supervised plugging of this well G. R. Biberstein
Producing formation _____ Depth to top _____ Bottom _____ Total Depth of Well 4360 Feet
Show depth and thickness of all water, oil and gas formations.

OIL, GAS OR WATER RECORDS

CASING RECORD

FORMATION	CONTENT	FROM	TO	SIZE	PUT IN	PULLED OUT
				8 5/8"	231'	-0-

Describe in detail the manner in which the well was plugged, indicating where the mud fluid was placed and the method or methods used in introducing it into the hole. If cement or other plugs were used, state the character of same and depth placed, from _____ feet to _____ feet for each plug set.
Mud to 200 ft. 35 sx cmt
mud to 40 ft. 1/4 hulls, 15 sx cmt
5 sx cmt in rathole


(If additional description is necessary, use BACK of this sheet)
Name of Plugging Contractor Red Tiger Drilling Co
Address 1720 Wichita Plaza, Wichita, Ks. 67202

STATE OF Kansas COUNTY OF Sedgwick ss.
Jean Stocks (employee of owner) or (owner or operator) of the above-described well, being first duly sworn on oath, says: That I have knowledge of the facts, statements, and matters herein contained and the log of the above-described well as filed and that the same are true and correct. So help me God.

(Signature) Jean Stocks
1720 Wichita Plaza, Wichita, Ks. 67202
(Address)

SUBSCRIBED AND SWORN TO before me this 26th day of January, 1976

My commission expires _____
D'Ann Drennan
Notary Public.



1-30-76
RECEIVED
STATE CORPORATION COMMISSION
JAN 30 1976
CONSERVATION DIVISION
Wichita, Kansas

No. 1 Boswell, Inc.

CASING RECORD: 8 5/8" @ 238' w/225 sx cmt
 COMPANY: Brownlie, Wallace, Armstrong & Bander
 CONTRACTOR: Red Tiger Drilling Company
 COMMENCED: January 11, 1976
 COMPLETED: January 20, 1976
 DESCRIPTION: C/NE 1/4 NW 1/4 Sec. 20-27S-9W Kingman County, Kansas

TOTAL DEPTH: 4360' ELEVATION: 1736' KB/1731' GL

FORMATION	FROM	TO	REMARKS
Surface Soil	0	5	
Clay	5	143	
Redbed	143	243	
Redbed & Shale	243	955	
Redbed & Shale	955	1330	
Shale & Lime	1330	1485	
Shale & Lime	1485	1675	
Lime & Shale	1675	1840	
Lime & Shale	1840	2060	
Lime & Shale	2060	2295	
Shale & Lime	2295	2545	
Shale & Lime	2545	2730	
Shale & Lime	2730	3000	
Shale & Lime	3000	3225	
Shale & Lime	3225	3400	
Douglas	3400	3461	
Brown Lime	3461	3486	
Lansing	3486	3575	
Lime	3575	3720	
Lime	3720	3830	
Lime	3830	3940	
Lime	3940	4030	
Mississippian	4030	4060	
Mississippian Chert	4060	4070	
Mississippian Lime	4070	4067	
Kinderhook	4125	4308	
Viola Chert	4308	4317	
Chert	4317	4330	
Chert	4330	4360	
RTD		4360	


I certify that this is a true and correct copy of the above log to the best of my knowledge.

RED TIGER DRILLING COMPANY

Jean Stocks
 Jean Stocks

Subscribed & sworn to before me this 26th day of January, 1976.

D'Ann Drennan
 Notary Public



1-30-76
 RECEIVED
 STATE CORPORATION COMMISSION
 JAN 30 1976
 CONSERVATION DIVISION
 Wichita, Kansas