

Give All Information Completely  
Make Required Affidavit  
Mail or Deliver Report to:  
Conservation Division  
State Corporation Commission  
211 No. Broadway  
Wichita, Kansas

WELL PLUGGING RECORD

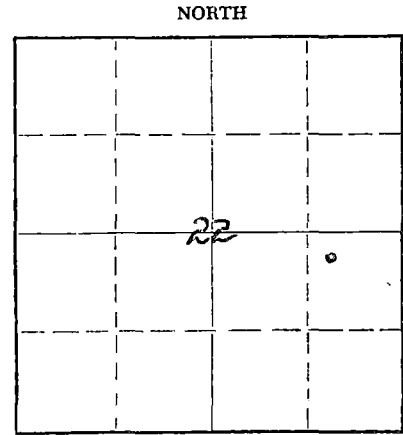
Kingman County, Sec. 29 Twp. 29S Rge. 9W (E) (W)  
Location as "NE/CNW/SW" or footage from lines NW NE SE

Lease Owner Texaco Inc.  
Lease Name Edith Hiebsch Well No. 2 WD  
Office Address 614 Bitting Bldg. Wichita, Kansas  
Character of Well (completed as Oil, Gas or Dry Hole) Dry, - WD  
Date well completed 10-31 1958  
Application for plugging filed 3-26 1963  
Application for plugging approved 3-27 1963  
Plugging commenced 4-3 1963  
Plugging completed 4-6 1963

Reason for abandonment of well or producing formation Water disposal-  
lease production abandonment

If a producing well is abandoned, date of last production \_\_\_\_\_ 19\_\_\_\_

Was permission obtained from the Conservation Division or its agents before plugging was commenced? Yes



Locate well correctly on above  
Section Plat

Name of Conservation Agent who supervised plugging of this well A. Elving Pratt, Kansas

Producing formation Dry-WD Depth to top \_\_\_\_\_ Bottom \_\_\_\_\_ Total Depth of Well \_\_\_\_\_ Feet  
Show depth and thickness of all water, oil and gas formations. PBTD 4322

OIL, GAS OR WATER RECORDS

CASING RECORD

FORMATION	CONTENT	FROM	TO	SIZE	PUT IN	PULLED OUT
<u>Water disposal</u>	<u>SW</u>	<u>4228</u>	<u>4246</u>	<u>9-5/8</u>	<u>370</u>	<u>None</u>
				<u>4476</u>		<u>3444</u>

Describe in detail the manner in which the well was plugged, indicating where the mud fluid was placed and the method or methods used in introducing it into the hole. If cement or other plugs were used, state the character of same and depth placed, from \_\_\_\_\_ feet to \_\_\_\_\_ feet for each plug set.

Hole plugged as follows: Gravel 4322'-4200'; 5 sacks cement 4200'-4165', heavy mud 4165'-190', rock bridge 190'-187', 20 sacks cement 187'-127', heavy mud 127'-22' 8 sacks cement 22'-3'.

RECEIVED  
STATE CORPORATION COMMISSION

APR 11 1963

4-11-63

CONSERVATION DIVISION  
Wichita, Kansas

(If additional description is necessary, use BACK of this sheet)

Name of Plugging Contractor Smith and Smith Casing Pulling  
Address Box 8 Cushing, Oklahoma

STATE OF Kansas, COUNTY OF Sedgwick, ss.  
H. N. Wade (employee of owner) or (owner/operator) of the above-described

well, being first duly sworn on oath, says: That I have knowledge of the facts, statements, and matters herein contained and the log of the above-described well as filed and that the same are true and correct. So help me God.

(Signature) \_\_\_\_\_

614 Bitting Bldg., Wichita, Kansas  
(Address)

SUBSCRIBED AND SWORN TO before me this 9th day of April, 19 63

A.E. Bayd

Notary Public.

My commission expires 6-20-64

INVOICE

DATE 4/11/63

NO. 6884-W

# WELL LOG

15-095-01810-00-01

COMPANY THE TEXAS COMPANY

SEC. 29 T.29S R. 9W

FARM E. HIEBSCH

NO. 2

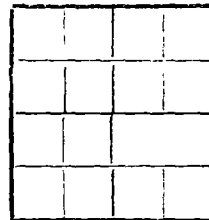
LOC. NW, NE, SE

TOTAL DEPTH 4482'

COUNTY KINGMAN CO., KANSAS

COMM. September 19, 1958 COMP. October 4, 1958

CONTRACTOR GARVEY DRILLING COMPANY



CASING 9 5/8" @ 370' W/250 sax.  
5 1/2" @ 4476' W/200 sax.

ELEVATION 1664' DF

PRODUCTION

FIGURES INDICATE BOTTOM OF FORMATIONS

160	Surface sand & clay
370	Shale & red bed
880	Shale
1380	Shale & anhydrite streaks
1650	Shale
1940	Lime & shale
2715	Shale & lime
3075	Lime & shale
3280	Lime
3535	Lime & shale
4185	Lime
4212	Lime & shale
4233	Cherty lime
4275	Lime, chert & shale
4375	Lime
4470	Lime & shale
4482	Lime
4482	T. D.

RECEIVED  
STATE CORPORATION COMMISSION

MAR 27 1958

CONSERVATION DIVISION  
Wichita, Kansas

State of KANSAS }  
County of BARTON } ss:

I, VERNE A. MORRIS of GARVEY DRILLING COMPANY

upon oath state that the above and foregoing is a true and correct copy of the log of the HIEBSCH #2 well

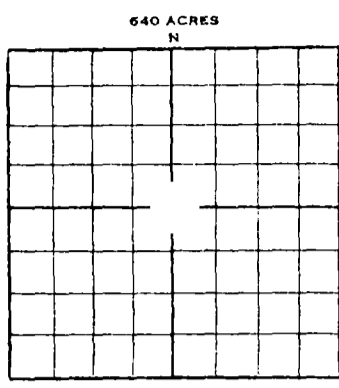
*Verne A. Morris*

Subscribed and sworn to before me this 13th day of October 19 58

My Commission Expires November 12, 1958

*[Signature]*  
NOTARY PUBLIC

THE TEXAS COMPANY—LOG OF WELL  
OKLAHOMA DIVISION



INDICATE EXACT WELL LOCATION & LEASE BOUNDARY WITHIN SECTION

WELL Edith Hiebsch, Well #2 L. D. FILE NO. 133439  
 LOC. NW NE SE SEC. 29 TWP. 29S RGE. 9W  
330' from North Line & 990' from East Line of SE/4  
 DIST. Kansas CO.-PARISH Kingman STATE Kansas  
 COMM. DRLG. 9-19-58 COMP. DRLG. 10-4-58 DAYS DRLG. 17  
 ROT. FROM 0' TO 4480' CABLE FROM 4480' TO 4496'  
 CONTR. OR CO. RIG NO. Garvey Drilling Co. T. D. DRILLED 4496'  
DF-1664  
 COMP. T. D. PBTD 4322' ZERO ELEV. KB-1666 GRD. ELEV. 1656 CSG. FLG. ELEV. \_\_\_\_\_  
 DATE OF FIRST PROD. DRY OFFICIAL COMP. DATE 10-31-58  
 LOGS RUN Welex Gamma-Neutron-Guard

CASING RECORD

SIZE INCHES	DEPTH FEET	WEIGHT #/FT.	GRADE	RANGE	REMARKS—QUAN. CMT., TEMP. SURV., ETC.
9-5/8	370	32#	H-40		371' (12 jts) used casing, cemented with 250 sacks cement, 2% CC, cement circulated.
5-1/2	4476	14#	J-55		4487' (136 jts) new SS casing, cemented with 200 sacks Pozmix.  Ran Temperature Survey, top of cement 3475'

COMPLETION DATA

FORMATION				
DATE OF TEST				
DEPTH OF PROD. INTERVAL				
INITIAL PRODUCTION:	OIL - BPD			
	GAS - MCF			
	WATER - BPD			
	GOR			
	BHP - PSI			
CORRECTED API GRAVITY				
PRODUCING CONDITIONS				
ARTIFICIAL STIMULATION				

REMARKS

(1) \$ 3.15  
 (2) 550.00  
 500.00  
 (3) 450.00

WELL Edith Hiebsch Well #2 FIELD Geetz AREA East Kansas