

STATE OF KANSAS  
STATE CORPORATION COMMISSION

WELL PLUGGING RECORD

Give All Information Completely  
Make Required Affidavit  
Mail or Deliver Report to:  
Conservation Division  
State Corporation Commission  
800 Bittling Building  
Wichita, Kansas

Stafford County, Sec. 5 Twp. 25 Rge. 15 (N) (W)

Location as "NE/CNW/SW" or footage from lines SW SW NE

Lease Owner Anschutz Drilling Company

Lease Name Barstow Well No. 1

Office Address Union Nat'l Bk Bldg., Wichita, Kansas

Character of Well (completed as Oil, Gas or Dry Hole) Dry Hole

Date well completed 12-11 1952

Application for plugging filed 12-11 1952

Application for plugging approved 12-11 1952

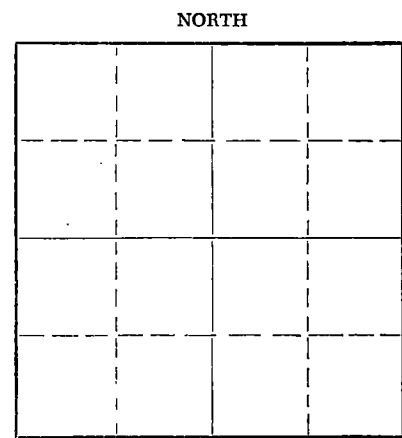
Plugging commenced 12-11 1952

Plugging completed 12-11 1952

Reason for abandonment of well or producing formation Dry

If a producing well is abandoned, date of last production \_\_\_\_\_ 19\_\_\_\_

Was permission obtained from the Conservation Division or its agents before plugging was commenced? Yes



Locate well correctly on above Section Plat

Name of Conservation Agent who supervised plugging of this well M. A. River

Producing formation \_\_\_\_\_ Depth to top \_\_\_\_\_ Bottom \_\_\_\_\_ Total Depth of Well 4592 Feet

Show depth and thickness of all water, oil and gas formations.

OIL, GAS OR WATER RECORDS


CASING RECORD

| FORMATION | CONTENT | FROM | TO | SIZE   | PUT IN | PULLED OUT |
|-----------|---------|------|----|--------|--------|------------|
|           |         |      |    | 8-5/8" | 327'   |            |
|           |         |      |    | 5-1/2" | 3908'  | 3456'      |
|           |         |      |    |        |        |            |
|           |         |      |    |        |        |            |
|           |         |      |    |        |        |            |
|           |         |      |    |        |        |            |
|           |         |      |    |        |        |            |

Describe in detail the manner in which the well was plugged, indicating where the mud fluid was placed and the method or methods used in introducing it into the hole. If cement or other plugs were used, state the character of same and depth placed, from \_\_\_\_\_ feet to \_\_\_\_\_ feet for each plug set.

Bottom plug at 3855 with 5 sacks cement on top.  
Mudded to 300--Rock bridge at 300 with 20 sacks cement on top.  
Mud to 35. Rock bridge with 10 sacks on top.

1-8-53



(If additional description is necessary, use BACK of this sheet)


Name of Plugging Contractor Morgan Well Plugging Service  
Address Hutchinson, Kansas

STATE OF KANSAS, COUNTY OF SEDGWICK, ss.  
Leon L. Mehler (employee of owner) or (owner or operator) of the above-described well, being first duly sworn on oath, says: That I have knowledge of the facts, statements, and matters herein contained and the log of the above-described well as filed and that the same are true and correct. So help me God.

(Signature) Leon L. Mehler  
Union Nat'l Bk Bldg., Wichita, Kansas (Address)

SUBSCRIBED AND SWORN TO before me this 7th day of January, 1953

My commission expires May 2, 1956 Jevelina Korman Notary Public.



DRILLER'S LOG

Anschutz Drilling Company, Inc.  
 #1 Barstow  
 SW SW NE - 5-25S-15W  
 Stafford County, Kansas

| <u>FROM</u> | <u>TO</u> |                     |
|-------------|-----------|---------------------|
| 0           | 250       | Sand                |
| 250         | 325       | Sand & shale        |
| 325         | 370       | Shale               |
| 370         | 450       | Sand & shale        |
| 450         | 900       | Red bed             |
| 900         | 1028      | Shale & shells      |
| 1028        | 1046      | Anhydrite           |
| 1046        | 1875      | Shale & shells      |
| 1875        | 2320      | Lime & shale        |
| 2320        | 2330      | Shale               |
| 2330        | 3360      | Lime & shale        |
| 3360        | 3725      | Lime                |
| 3725        | 3831      | Lime & shale        |
| 3831        | 4100      | Lime                |
| 4100        | 4255      | Lime & shale        |
| 4255        | 4285      | Shale, lime & chert |
| 4285        | 4305      | Cherty lime         |
| 4305        | 4392      | Lime & shale        |
| 4392        | 4490      | Lime                |
| 4490        | 4560      | Lime & shale        |
| 4560        | 4592      | Lime                |
|             | 4592      | TOTAL DEPTH         |

D. A.

COMMENCED: 10-8-52  
 COMPLETED: 10-28-52

CASING RECORD

Set 8-5/8" surface casing at 327 feet with 256 sacks cement.  
 Set 5-1/2" casing at 3908 feet with 100 sacks cement.

ELEVATION: 2075 RB

TOPS

Anhydrite 1000  
 Heebner 3677  
 Brown Lime 3820  
 Lansing 3830  
 Base/Kansas City 4103  
 Shaley Conglomerate 4196  
 Cherty Conglomerate 4231  
 Kinderhook (?) sand 4285  
 Kinderhook shale 4298  
 Viola 4372  
 Simpson shale 4498  
 Arbuckle 4573

STATE OF KANSAS )  
 ) SS  
 COUNTY OF SEDGWICK )

I hereby affirm that the above and foregoing is a true and correct copy of the log on the #1 Barstow well, located SW SW NE of Section 5-25S-15W, Stafford County, Kansas.

ANSCHUTZ DRILLING COMPANY, INC.

BY: *Leon L. Mehler*  
 Leon L. Mehler

Subscribed and sworn to before me this 18th day of November, 1952.

*Reginald L. Korman*  
 Notary Public

(4)

My Commission Expires: May 2, 1956

**PLUGGING**  
 ALL SEC. 5-25S-15W  
 BOOK PAGE 65-100-6

RECEIVED  
 ANSCHUTZ DRILLING COMPANY  
 JAN 10 1953