

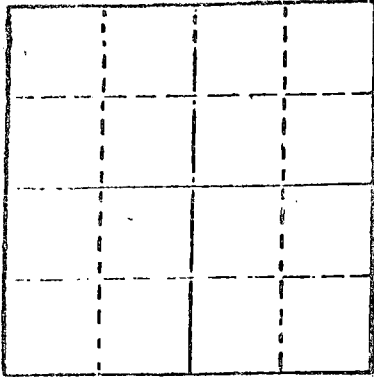
STATE OF KANSAS
STATE CORPORATION COMMISSION

WELL PLUGGING RECORD

Give All Information Completely
Make Required Affidavit
Mail or Deliver Report to
Conservation Division
State Corporation Comm.
245 North Water
Wichita, KS 67202

Stafford County, Sec. 28 Twp. 24S Rge. 13 E/W
Location as "NE/CNW $\frac{1}{4}$ SW $\frac{1}{4}$ " or footage from lines
SW NE SE

Lease Owner Centennial Petroleum, Inc.
Lease Name Curtis 'B' Well No. 1
Office Address Suite 1415 Denver Club Bldg., 518 17th St.
Character of Well (Completed as Oil, Gas or Dry Hole)
Dry Hole Denver, CO 80202



Locate well correctly on above
Section Plot

Date Well completed 4-4 19 81
Application for plugging filed 4-4 19 81
Application for plugging approved 4-4 19 81
Plugging commenced 4-4 19 81
Plugging completed 4-4 19 81
Reason for abandonment of well or producing formation
Dry Hole

If a producing well is abandoned, date of last production
19

Was permission obtained from the Conservation Division or
its agents before plugging was commenced? yes

Name of Conservation Agent who supervised plugging of this well William T. Owen
Producing formation _____ Depth to top _____ Bottom _____ Total Depth of Well _____
Show depth and thickness of all water, oil and gas formations.

OIL, GAS OR WATER RECORDS

CASING RECORD

FORMATION	CONTENT	FROM	TO	SIZE	PUT IN	PULLED OUT
				8-5/8"	283'	-0-

Describe in detail the manner in which the well was plugged, indicating where the mud fluid
was placed and the method or methods used in introducing it into the hold. If cement or other
plugs were used, state the character of same and depth placed, from _____ feet to
_____ feet for each plug set.

Mud laden fluid 4177' - 520'
50 sks cement @ 520'
30 sks cement @ 270'
40 sks cement @ 10'
10 sks cement in rat hole

(If additional description is necessary, use BACK of this sheet)

Name of Plugging Contractor Emphasis Oil Operations 4-9-81

STATE OF KANSAS COUNTY OF RUSSELL
Joe K. Branum (employee of owner) or (owner or operator)

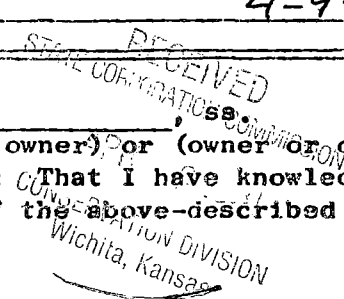
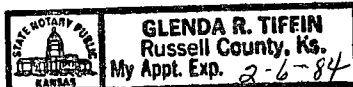
of the above-described well, being first duly sworn on oath, says: That I have knowledge of
the facts, statements, and matters herein contained and the log of the above-described well
as filed and that the same are true and correct. So help me God.

(Signature) Joe K. Branum
P. O. Box 506, Russell, KS 67665
(Address)

SUBSCRIBED AND SWORN TO before me this 7th day of April, 19 81.

My commission expires February 6, 1984.

Glenda R. Tiffin
Glenda R. Tiffin Notary Public.



EMPHASIS OIL OPERATIONS

P. O. Box 506

Russell, Kansas 67665

DRILLERS LOG

OPERATOR: Centennial Petroleum, Inc.
Suite 1415, Denver Club Bldg.
518 17th Street
Denver, Colorado 80202

CONTRACTOR: Emphasis Oil Operations
P. O. Box 506
Russell, Kansas 67665

LEASE: Curtis 'B' WELL: #1

LOCATION: SW NE SE
Section 28-24S-13W
Stafford County, Kansas

Total Depth: 4177'

Elevation: 1934'

Commenced: 3-23-81

Completed: 4-3-81

Casing: 8 5/8" @ 283' with 250 sks cement

Status: Dry Hole

DEPTHS & FORMATIONS

(All measurements from K.B.)

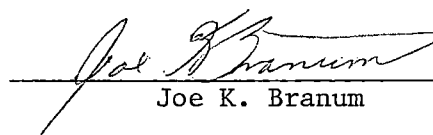
Sand & Clay	363'	Shale & Lime	3515'
Shale	1730'	Lime & Shale	4000'
Lime & Shale	1855'	Lime (R.T.D.)	4177'
Shale	3200'		

STATE OF KANSAS)
) ss:
COUNTY OF RUSSELL)

I, Joe K. Branum, of Emphasis Oil Operations, state that the above and foregoing is a true and correct log of the above captioned well.

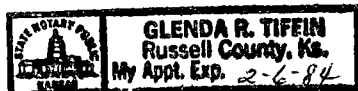
4-9-81
RECEIVED
STATE CORPORATION COMMISSION

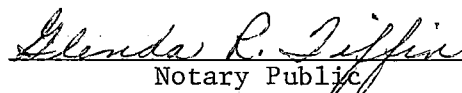
APR 10 1981
CONSERVATION DIVISION
Wichita, Kansas


Joe K. Branum

Subscribed and sworn to before me this 7th day of April, 1981.

My Commission Expires: February 6, 1984.




Notary Public