

Give All Information Completely
Make Required Affidavit
Mail or Deliver Report to:
Conservation Division
State Corporation Commission
211 No. Broadway
Wichita, Kansas

RECEIVED
APR 4 1963

WELL PLUGGING RECORD

NORTH

Location ONE/4 NW 1/4 SW 1/4 or footage from lines Edwards County, Sec. 27 Twp. 25 Rge. 16 (E) W (W)
C NW SE

Lease Owner Inger Oil Company

Lease Name Cudney "B" Well No. 2

Office Address Wichita, Kansas

Character of Well (completed as Oil, Gas or Dry Hole) _____

Date well completed _____ 19__

Application for plugging filed _____ 19__

Application for plugging approved _____ 19__

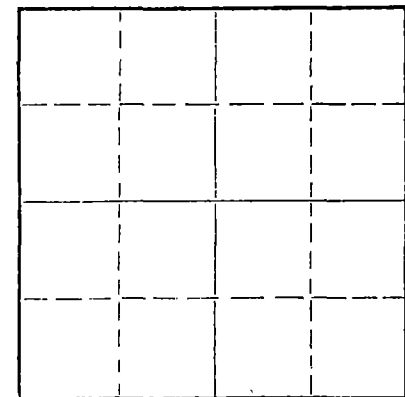
Plugging commenced 3-23-63 _____ 19__

Plugging completed 3-29-63 _____ 19__

Reason for abandonment of well or producing formation Depleted.

If a producing well is abandoned, date of last production _____ 19__

Was permission obtained from the Conservation Division or its agents before plugging was commenced? yes



Locate well correctly on above
Section Plat

Name of Conservation Agent who supervised plugging of this well Archie Elving

Producing formation _____ Depth to top _____ Bottom _____ Total Depth of Well 4482 Feet

Show depth and thickness of all water, oil and gas formations.

OIL, GAS OR WATER RECORDS

CASING RECORD

FORMATION	CONTENT	FROM	TO	SIZE	PUT IN	PULLED OUT
				8-5/8"	371'	None
				5-1/2"	4481'	2110'

Describe in detail the manner in which the well was plugged, indicating where the mud fluid was placed and the method or methods used in introducing it into the hole. If cement or other plugs were used, state the character of same and depth placed, from _____ feet to _____ feet for each plug set.

Checked hole to 4064', sanded to 4020' and dumped 5 sacks of cement @ 4020' with dump bailer. Pulled 5 1/2" casing, set plug in surface pipe @ 370' and dumped 4 sacks of cement @ 370' with dump bailer.

RECEIVED
STATE CORPORATION COMMISSION

PLUGGING COMPLETE.

APR 5 1963
4-5-63

Bottom of surface pipe plugged
Hole left open for possible sub well.
S.J.K.

CONSERVATION DIVISION
Wichita, Kansas

(If additional description is necessary, use BACK of this sheet)
Name of Plugging Contractor KNIGHT CASING PULLING COMPANY
Address CHASE, KANSAS

STATE OF KANSAS, COUNTY OF RICE, ss.
Noel J. Knight (employee of owner) or (owner/proprietor) of the above-described

well, being first duly sworn on oath, says: That I have knowledge of the facts, statements, and matters herein contained and the log of the above-described well as filed and that the same are true and correct. So help me God.

(Signature) Noel J. Knight
Chase, Kansas
(Address)

SUBSCRIBED AND SWORN TO before me this 2nd day of April, 19 63

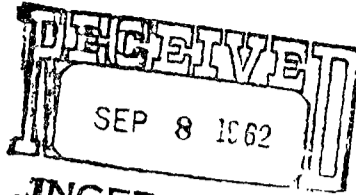
My commission expires May 20, 1964 Milton J. Volin Notary Public.



INVOICED

DATE 4/5/63

INV. NO. 6846-W



DRILLER'S LOG INGER OIL CO.

COMPANY: INGER OIL COMPANY
 CONTRACTOR: Leben Drilling, Inc.
 FARM: CUDNEY B-2
 LOCATION: C NW SE Sec. 27-25-16W
 EDWARDS COUNTY, KANSAS
 COMMENCED: 8-23-62
 COMPLETED: 9-4-62

0 200
 200 371
 371 1055
 1055 1085
 1085 1220
 1220 1400
 1400 2195
 2195 2800
 2800 3270
 3270 3605
 3605 3700
 3700 3745
 3745 3895
 3895 4275
 4275 4355
 4355 4480
4480

Sand & Clay
 Shale & Shells
 Redbed
 Anhydrite
 Shale & Shells
 Redbed & Shale
 Shale & Shells
 Lime
 Lime & Shale
 Lime
 Lime & Shale
 Lime
 Shale & Sand & Lime
 Lime
 Lime & Shale
 Lime
Rotary Total Depth - Set 5 1/2" Casing

RECEIVED
STATE CORPORATION COMMISSION

APR 1 1963

CONSERVATION DIVISION
Wichita, Kansas

Set 8 5/8" used surface casing @ 370.88' Cemented with 300 sacks of Posmix HA5 by Halliburton.

I, Byron Johnson, do hereby certify that the above and foregoing is a true and correct copy of the log of the Cudney B-2 located C NW SE of Section 27, Township 25, Range 16 West, Edwards County, Kansas, as reflected by the files of Leben Drilling, Inc.

Byron Johnson

STATE OF KANSAS)
) SS
COUNTY OF BARTON)

Subscribed and sworn to before me, a Notary Public, in and for Barton County, Kansas, this 7th day of September, 1962.

Ulanda Nichols, Notary Public

My Commission Expires:
April 1, 1963.

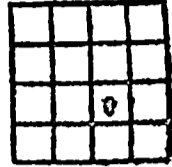
WELL LOG BUREAU—KANSAS GEOLOGICAL SOCIETY
508 East Murdock, Wichita, Kansas

Company- INGER OIL CO.
Farm. Cudney "B" No. 2

SEC. 27 T. 25 R. 16W
C NW SE

Total Depth. 4480'
Comm. 8-23-62 Comp. 9-4-62
Shot or Treated.
Contractor. Leben Dglg., Inc.
Issued. 8-17-63

County Edwards
KANSAS



Elevation. 2063' DE

Production. TEMP. ABDN.

CASING:

8 5/8" 370.88' cem w/300 sx.
5 1/2" 4480' cem w/150 sx.

Figures Indicate Bottom of Formations.

sand & clay	200
shale & shells	371
red bed	1055
anhydrite	1085
shale & shells	1220
red bed & shale	1400
shale & shells	2195
lime	2800
lime & shale	3270
lime	3605
lime & shale	3700
lime	3745
shale & sand & lime	3895
lime	4275
lime & shale	4355
lime	4480 RTD
Total Depth	

TOPS: SAMPLE

Heebner	3739
Toronto	3759
Douglas	3778
Brown Lime	3883
Lansing	3897
Base Kansas City	4177
Fort Scott	4336
Cherokee Sand	4350
Conglomerate	4374
Mississippi	4382
Kinderhook Sand	4428

RECEIVED
STATE CORPORATION COMMISSION
OCT 15 1973
CONSERVATION DIVISION
Wichita, Kansas