


STATE OF KANSAS
STATE CORPORATION COMMISSION

WELL PLUGGING RECORD

Give All Information Completely
Make Required Affidavit
Mail or Deliver Report to
Conservation Division
State Corporation Comm.
245 North Water
Wichita, KS 67202

Stafford County. Sec. 14 Twp. 24S Rge. 15W E/W
Location as "NE/CNW $\frac{1}{4}$ SW $\frac{1}{4}$ " or footage from lines
440' FNL; 440' FWL, SW/4

Lease Owner F. G. Holl
Lease Name Burmeister 1-14 Well No. 1-14
Office Address 6427 East Kellogg, Wichita, Kansas 67207
Character of Well (Completed as Oil, Gas or Dry Hole)
Dry Hole



Locate well correctly on above
Section Plot

Date Well completed August 22, 19 81
Application for plugging filed August 22, 19 81
Application for plugging approved August 22, 19 81
Plugging commenced 2:30 PM, August 22, 19 81
Plugging completed 4:50 PM, August 22, 19 81
Reason for abandonment of well or producing formation
Dry Hole

If a producing well is abandoned, date of last production
19

Was permission obtained from the Conservation Division or
its agents before plugging was commenced? Yes

Name of Conservation Agent who supervised plugging of this well J. H. Metz
Producing formation _____ Depth to top _____ Bottom _____ Total Depth of Well 4360'
Show depth and thickness of all water, oil and gas formations.

OIL, GAS OR WATER RECORDS


CASING RECORD

FORMATION	CONTENT	FROM	TO	SIZE	PUT IN	PULLED OUT
				8 5/8"	273'	None

Describe in detail the manner in which the well was plugged, indicating where the mud fluid
was placed and the method or methods used in introducing it into the hold. If cement or other
plugs were used, state the character of same and depth placed, from _____ feet to
_____ feet for each plug set.

Filled hole with heavy mud.
Plugged through open ended drill pipe, 60 sacks
50/50 Pozmix with 3% cc at 660'; 40 sacks at
300'; filled hole with mud, 1/2 sack hulls,
plug and 10 sacks at 40'. 10 sacks in rathole.
5 sacks in water well.


(If additional description is necessary, use BACK of this sheet)
Name of Plugging Contractor Sterling Drilling Company, P. O. Box 129, Sterling, Kansas 67579



STATE OF KANSAS COUNTY OF RICE
F. A. Wuellner (employee of owner) or owner or operator
of the above-described well, being first duly sworn on oath, says: That I have knowledge of
the facts, statements, and matters herein contained and the log of the above-described well
as filed and that the same are true and correct. So help me God.

STERLING DRILLING COMPANY
(Signature) F. A. Wuellner
F. A. Wuellner, Secretary
P. O. Box 129, Sterling, Kansas 67579 (Address)

SUBSCRIBED AND SWORN TO before me this 25th day of August, 19 81



Agnes D. Wurst
Agnes D. Wurst, Notary Public.

My commission expires _____

15-185 - 21386 - 00 - 00

STERLING DRILLING COMPANY
P. O. Box 129
Sterling, Kansas 67579

WELL LOG ----- BURMEISTER 1-14

Located: 440' FNL; 440' FNL, SW/4, Section 14-24S-15W,
Stafford County, Kansas

OWNER: F. G. Holl
ROTARY DRILLING CONTRACTOR: Sterling Drilling Company

COMMENCED: August 14, 1981
COMPLETED: August 22, 1981

TOTAL DEPTH: 4360'

<u>LOG</u>		<u>CASING RECORD</u>
0 - 92	Sand	Ran 7 joints new 8 5/8", 24# OD casing. 261.46' pipe set at 273' K.B. Cemented with 225 sacks 60/40 Pozzix with 3% cc. Plug down at 1:45 PM, 8-14-81, by Howco.
92 - 276	Clay and Blue Shale	
276 - 319	Shale and Sand	
319 - 970	Shale, Sand, Red Bed	
970 - 987	Anhydrite	
987 - 1945	Shale and Lime Strs.	
1945 - 4360	Lime and Shale	

Deviation Surveys:

RECEIVED
STATE CORPORATION COMMISSION
August 23, 1981
CONSERVATION DIVISION
Wichita, Kansas
1 3/4