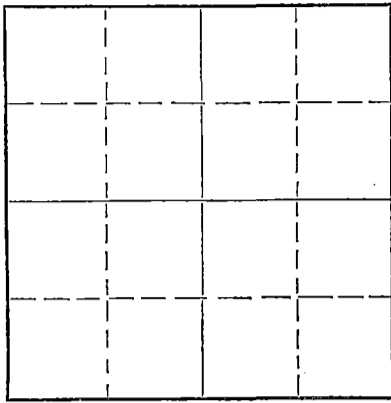


WELL PLUGGING RECORD

Give All Information Completely
Make Required Affidavit
Mail or Deliver Report to:
Conservation Division
State Corporation Commission
800 Bitting Building
Wichita, Kansas

Stafford County. Sec. 14 Twp. 24 Rge. 15 (E) W (W)
Location as "NE/CNW/SW" or footage from lines C W/2 NE NE
Lease Owner Greenland Drlg. Co. et al
Lease Name Tsern Well No. 2
Office Address Wichita, Kansas
Character of Well (completed as Oil, Gas or Dry Hole) Dry Hole
Date well completed 8-11-54 19
Application for plugging filed 8-11-54 19
Application for plugging approved 8-11-54 19
Plugging commenced 8-11-54 19
Plugging completed 8-11-54 19
Reason for abandonment of well or producing formation dry hole

NORTH



Locate well correctly on above
Section Plat

If a producing well is abandoned, date of last production 19
Was permission obtained from the Conservation Division or its agents before plugging was commenced? Yes

Name of Conservation Agent who supervised plugging of this well Rives
Producing formation _____ Depth to top _____ Bottom _____ Total Depth of Well 1206 Feet
Show depth and thickness of all water, oil and gas formations.


OIL, GAS OR WATER RECORDS

CASING RECORD

FORMATION	CONTENT	FROM	TO	SIZE	PUT IN	PULLED OUT
		Surf.	212	8 5/8"	212'	none

Describe in detail the manner in which the well was plugged, indicating where the mud fluid was placed and the method or methods used in introducing it into the hole. If cement or other plugs were used, state the character of same and depth placed, from _____ feet to _____ feet for each plug set.

Plug w/hulls @ 210' and cemented w/20 sacks through DP put plug w/ hulls 35' below cellar & 10 sacks cement tied same w/wire



(If additional description is necessary, use BACK of this sheet)

Name of Plugging Contractor Greenland Drlg. Co.
Address _____


STATE OF KANSAS, COUNTY OF SEDGWICK, ss.
RICHARD S. DAVIS (employee of owner) or (owner or operator) of the above-described well, being first duly sworn on oath, says: That I have knowledge of the facts, statements, and matters herein contained and the log of the above-described well as filed and that the same are true and correct. So help me God?

(Signature) [Handwritten Signature]
Wichita, Kansas (Address)

SUBSCRIBED AND SWORN TO before me this 19 day of August, 19 54

My commission expires July 8, 1957

[Handwritten Signature]
Notary Public.



WELL LOG

Lease Owner:	Greenland Drilling Co., ET AL	Sec. 14-24-15
Contractor:	Greenland Drilling Company	Loc. C W/2 NE NE
Farm:	Isern #2	County: Stafford
Total Depth:	4206	
Comm:	7-29-54	Elevation: 2015 DF
Comp:	8-14-54	2018 KB
Casing:	212' of 8 5/8" 225 sks 3cc	Production: D & A

Figures Indicate Bottom of Formations:

88	sand & clay	TOPS:	
130	shale & sd. stks.	Heebner	-1538
155	shale & sand	Br. lm.	-1681
290	shale & shells	Lans. K.C.	-1691
962	shale & Redbed w/sd	Cong.	-2060
990	anhydrite	Miss.	-2085
1340	shale & shells	Kind.	-2102
1410	shale shells & salt	Viola	-2128
1715	shale & lime	Simp.	-2167
1885	lime w/sh brks		
2070	lime & shale		
2160	lime		
3540	lime & shale		
3544	shale Heb.		
3556	lime & shale		
3561	shale		
3597	lime & shale		
3699	sandy shale		
3705	Br. lm.		
3709	sd shale & lm		
3716	Lans. lm.		
3935	lime		
3988	lime & shale		
4101	Cong.		
4114	chert		
4116	Cong.		
4185	Viola		
4193	Simp.		
4196	chert		
4206	shale		

RECEIVED
 CORPORATION COMMISSION
 AUG 21 1954
 CONSERVATION DIVISION
 Wichita, Kansas

State of Kansas)
 County of Sedgwick) ss.

I, Richard S. Davis of the Greenland Drilling Company upon oath state that the above and foregoing is a true and correct copy of the log of the Isern #2 well.

Richard S. Davis
 Richard S. Davis

Subscribed and sworn to before me this 17th day of August, 1954.

My Comm Exp: 7-8-57

PLUGGING
 FILE SEC 14-24-15
 BOOK PAGE 56 LINE 36

Max Ellen Cummins
 Notary Public