

STATE OF KANSAS
STATE CORPORATION COMMISSION


Form CP-4

Give All Information Completely
Make Required Affidavit
Mail or Deliver Report to:
Conservation Division
State Corporation Commission
P. O. Box 17027
Wichita, Kansas 67217
NORTH

WELL PLUGGING RECORD

Stafford County, Sec. 12 Twp. 24 Rge. 15W (E) (W)

Location as "NE/CNW/WSW" or footage from lines. SW NW SW
Lease Owner Raymond Oil Co., Inc.
Lease Name De Vore #1 Well No.
Office Address Wichita, Kansas 67202
Character of Well (completed as Oil, Gas or Dry Hole)
Date well completed 19
Application for plugging filed 19
Application for plugging approved 19
Plugging commenced 8/7/72 19
Plugging completed 8/10/72 19
Reason for abandonment of well or producing formation depleted.



Locate well correctly on above Section Plat

If a producing well is abandoned, date of last production 19
Was permission obtained from the Conservation Division or its agents before plugging was commenced? yes

Name of Conservation Agent who supervised plugging of this well Biberstein
Producing formation Depth to top Bottom Total Depth of Well 4150 Feet
Show depth and thickness of all water, oil and gas formations.

OIL, GAS OR WATER RECORDS

CASING RECORD

FORMATION	CONTENT	FROM	TO	SIZE	PUT IN	PULLED OUT
				8-5/8	207	none
				5 1/2"	4149'	3379'

Describe in detail the manner in which the well was plugged, indicating where the mud fluid was placed and the method or methods used in introducing it into the hole. If cement or other plugs were used, state the character of same and depth placed, from feet to feet for each plug set.

Checked hole, sanded to 4050' and set 5 sacks of cement.
Shot pipe at 3370', pulled 107 joints of 5 1/2" casing.
Pumped 2 sacks hulls, 15 sacks gel and 100 sacks of cement.

PLUGGING COMPLETE.

RECEIVED
STATE CORPORATION COMMISSION
195 16 1972
8-16-72
CONSERVATION DIVISION
Wichita, Kansas

(If additional description is necessary, use BACK of this sheet)
Name of Plugging Contractor KNIGHT CASING PULLING CO., INC.
Address CHASE, KANSAS

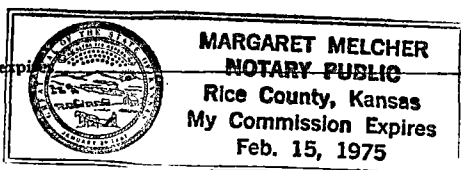
STATE OF KANSAS COUNTY OF RICE, ss.
NOEL J. KNIGHT (employee of owner) or (owner or operator) of the above-described well, being first duly sworn on oath, says: That I have knowledge of the facts, statements, and matters herein contained and the log of the above-described well as filed and that the same are true and correct. So help me God.

(Signature) *Noel Knight*
CHASE, KANSAS
(Address)

SUBSCRIBED AND SWORN TO before me this 11th day of August, 1972

Margaret Melcher
Notary Public.

My commission expires



WELL LOG BUREAU—KANSAS GEOLOGICAL SOCIETY

608 East Murdock,

Wichita, Kansas

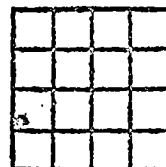
COPY
15-185-01208-0005

Company: DUNNE-GARDNER DRLG. CO., INC.
Farm: DeVore No. 1

SEC. 12 T. 24 R. 15W
SW NW SW

Total Depth. 4150'
Comm. 12-2-60 Comp. 12-15-60
Shot or Treated.
Contractor. Falcon Drlg. Co., Inc.
Issued. 8-17-63

County Stafford
KANSAS



CASING:
8 5/8" 207' cem w/175 sx.
5 1/2" 4149' cem w/125 sx.

Elevation. 2005' RB

Production. 258 BOPD

Figures Indicate Bottom of Formations.

sand	207
shale & red bed	430
sand & shale	940
anhydrite	965
shale, red bed & shells	1400
shale & shells	1845
lime & shale	2080
lime	2200
lime & shale	3690
lime	3860
lime & shale	3908
lime	3990
lime & chert	4091
lime	4150
Total Depth	

TOPS: SCOUT	
Heebner	3507
Brown Lime	3647
Lansing	3657
Base Kansas City	3928
Conglomerate	4006
Viola	4026
Simpson	4042
Arbuckle	4091

RECEIVED
STATE CORPORATION COMMISSION
AUG 2 1972
CONSERVATION DIVISION
Wichita, Kansas