

TYPE OR PRINT

**NOTICE OF INTENTION TO DRILL**

RULE 82-2-311


15-015-20,267-00-00

**TO BE FILED WITH THE STATE CORPORATION COMMISSION PRIOR TO COMMENCEMENT OF WELL**



1. Operator Dunne Equities, Inc. Address 1732 Wichita Plaza, Wichita 67202
2. Lease name Smith Well No. 3 County Butler
3. Well Location NE<sup>c</sup> Lot 1 Sec. 7 Township 27S Range 8E
4. Well to be drilled 330 ft. from nearest lease line.
5. Drilling Contractor White & Ellis Address El Dorado, Kansas
6. Type of equipment: Rotary  Cable Tool  Approx. date operation to begin 6-17 1956
7. Well to be drilled for Oil  Gas  Disposal  Input  Estimated Total Depth of Well 2800 ft.
8. Depth of deepest fresh water well within one mile of location \_\_\_\_\_ ft. If none exists, write NONE None
9. Ground elevation at location is approx. None ft. higher or None ft. lower than ground elevation at water well.
10. Depth of the deepest municipal water well within three miles of location \_\_\_\_\_ ft. If none exists, write NONE None
11. Operator states that he will set surface pipe at least 25 ft. below all Tertiary or unconsolidated deposits and, taking into consideration differences in ground elevations, that the minimum depth necessary, to the best of his knowledge and belief, to protect all fresh water zones is 40 ft. and operator agrees to set surface pipe at this location to a depth of not less than 100 ft. Alternate 1  Alternate 2 .

REMARKS:

Signature of Operator



10-1-69



**State Corporation Commission of Kansas**  
**Conservation Division**  
**500 Insurance Building**  
**212 North Market**  
**Wichita 2, Kansas**

**RECEIVED**  
**STATE CORPORATION COMMISSION**  
**JUN 13 1969**  
**CONSERVATION DIVISION**  
**Wichita, Kansas**

(IF PREFERRED, MAIL IN ENVELOPE)