


STATE OF KANSAS
 STATE CORPORATION COMMISSION
 CONSERVATION DIVISION
 P. O. BOX 17027
 WICHITA, KANSAS 67217

WELL PLUGGING RECORD



Locate well correctly on above Section Plat

Stafford County, Sec 20 Twp. 24S Rge. 14W (X) (X)
 Location as "NE/CNW&SW" or footage from lines NE NW SW
 Lease Owner Rex & Morris Drilling Company
 Lease Name ULSH Well No. 1
 Office Address P.O. Box 334 El Dorado, Kansas 67042
 Character of Well (completed as Oil, Gas or Dry Hole) Dry Hole
 Date well completed June 10, 1975 19 75
 Application for plugging filed Verbal Application 19
 Application for plugging approved Verbal Approval 19
 Plugging commenced June 10, 1975 19
 Plugging completed June 10, 19 75
 Reason for abandonment of well or producing formation _____

If a producing well is abandoned, date of last production _____ 19____
 Was permission obtained from the Conservation Division or its agents before plugging was commenced? yes

Name of Conservation Agent who supervised plugging of this well G. R. Biberstein
 Producing formation _____ Depth to top _____ Bottom _____ Total Depth of Well 4,369 Feet
 Show depth and thickness of all water, oil and gas formations.

OIL, GAS OR WATER RECORDS				CASING RECORD		
FORMATION	CONTENT	FROM	TO	SIZE	PUT IN	PULLED OUT
				8 5/8"	286'	none

Describe in detail the manner in which the well was plugged, indicating where the mud fluid was placed and the method or methods used in introducing it into the hole. If cement or other plugs were used, state the character of same and depth placed, from _____ feet to _____ feet for each plug set.


Filled hole with rotary mud from 4,369 feet (rotary total depth) to 275 feet. Set plug at 275 feet and cemented with 35 sacks cement. Filled hole with heavy rotary mud from 275 feet to 40 feet. Set solid plug at 40 feet and cemented to cellar with 15 sacks cement, two sacks cement in rathole.
Plugging operations accomplished utilizing Sun Oil Well Cementing. Pump truck through 4 1/2 inch drill pipe.

Name of Plugging Contractor H-30, Inc. (If additional description is necessary, use BACK of this sheet)
 Address 200 North Main Wichita, Kansas 67202

STATE OF Kansas COUNTY OF Sedgwick
Dean Britting, Agent (employee of owner) or (contractor) of the above-described

well, being first duly sworn on oath, says: That I have knowledge of the facts, statements, and matters herein contained and the log of the above-described well as filed and that the same are true and correct. So help me God.

(Signature) Dean Britting
200 North Main, Wichita, Kansas 67202 (Address)



Subscribed and sworn to before me this 13th day of June, 19 75
 My commission expires June 30, 1978
Elsie Willison Notary Public.

KANSAS GEOLOGICAL SOCIETY
KANSAS WELL LOG BUREAU - KANSAS WELL SAMPLE BUREAU
KANSAS GEOLOGICAL SOCIETY BUILDING
508 EAST MURDOCK - WICHITA, KANSAS

COMPANY Rex & Morris Drilling Company

SEC. 20 T. 24S R. 14W
LOC. NE NW SW

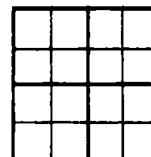
FARM Ulsh

NO. 1

TOTAL DEPTH 4,369'
COMM. May 31, 1975
SHOT OR TREATED
CONTRACTOR H-30, Inc.
ISSUED

COMP. June 10, 1975

COUNTY Stafford
KANSAS



CASING

20 10
15 8-5/8" 286' cemented w/225 sxs cement ELEVATION 1,997' KB
12 6
13 5

PRODUCTION

FIGURES INDICATE BOTTOM OF FORMATIONS

Shale, Sand and Red Bed 954'
Anhydrite 972'
Shale and Lime 1,975'
Lime and Shale 2,465'
Shale and Lime 2,750'
Shale and Shells 3,068'
Lime and Shale 4,130'
Lime, Shale and Chert 4,369'
Rotary Total Depth 4,369'

I hereby certify the above and foregoing
to be a true and correct log of the above
described well as shown by the drilling
reports.


H -30, INC.

Dean Britting
Dean Britting

State of Kansas }
County of Sedgwick } ss:

Subscribed and Sworn to before me a Notary
Public in and for said county and state

this 13th. day of June, 1975.



Elsie Willison
Elsie Willison - Notary Public

Commission Expires:
June 30, 1978

JUN 16 1975