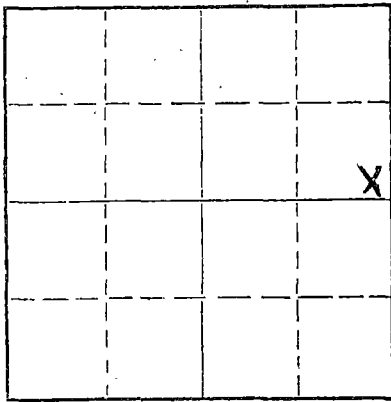


STATE OF KANSAS
STATE CORPORATION COMMISSION

Give All Information Completely
Make Required Affidavit
Mail or Deliver Report to:
Conservation Division
State Corporation Commission
212 No. Market
Wichita, Kansas

WELL PLUGGING RECORD

NORTH



Locate well correctly on above Section Plat

Stafford County, Sec. 18 Twp 24S Rge. 14 (E) W (W)
Location as "NE/CNW/SW" or footage from lines SE/4 SE/4 NE/4
Lease Owner Robert F. White
Lease Name Holderness Well No #1
Office Address 714 Union Center; Wichita, Kansas 67202
Character of Well (completed as Oil, Gas or Dry Hole) Gas
Date well completed May 15 1970
Application for plugging filed June 3 1970
Application for plugging approved June 4 1970
Plugging commenced July 24 1970
Plugging completed July 30 1970
Reason for abandonment of well or producing formation No longer economic

If a producing well is abandoned, date of last production June 3 1970
Was permission obtained from the Conservation Division or its agents before plugging was commenced? Yes

Name of Conservation Agent who supervised plugging of this well Russell Biberstein
Producing formation Mississippi Depth to top 4098 Bottom 4150 Total Depth of Well 4230 Feet
Show depth and thickness of all water, oil and gas formations.

OIL, GAS OR WATER RECORDS

Perforations 4099-4104

CASING RECORD

| FORMATION | CONTENT | FROM | TO | SIZE | PUT IN | PULLED OUT |
|-----------|---------|------|------|-------|--------|------------|
| | | 0 | 296 | 8 5/8 | 296 | None |
| | | 0 | 4230 | 4 1/2 | 4230 | 2211 |
| | | | | | | |
| | | | | | | |
| | | | | | | |
| | | | | | | |
| | | | | | | |

Describe in detail the manner in which the well was plugged, indicating where the mud fluid was placed and the method or methods used in introducing it into the hole. If cement or other plugs were used, state the character of same and depth placed, from _____ feet to _____ feet for each plug set.

July 24, 1970 Plugged off bottom. Dumped sand to 4050'. Mixed and dumped 4 sx of cement to 4000'.

July 30, 1970 Plugged off top. Allied Cementing Co. mixed and pumped down 8 5/8" surface casing:
15 sx of gel, released plug and mixed and pumped 100 sx of cement.

RECEIVED
STATE CORPORATION COMMISSION
AUG 4 1970
CONSERVATION DIVISION
Wichita, Kansas


(If additional description is necessary, use BACK of this sheet)
Name of Plugging Contractor Russ Casing Pulling, Inc.
Address P. O. Box 1082; Great Bend, Kansas 67530

STATE OF Kansas COUNTY OF Sedgewick, ss.
Robert F. White (employee of owner) or (owner or operator) of the above-described well, being first duly sworn on oath, says: That I have knowledge of the facts, statements, and matters herein contained and the log of the above-described well as filed and that the same are true and correct. So help me God.

(Signature) *[Signature]*

714 Union Center
Wichita, Kansas
August 1970

Inogene Warren
Notary Public.



SUBSCRIBED AND SWORN to before me this 3d day of August, 1970

WELL LOG BUREAU - KANSAS GEOLOGICAL SOCIETY
503 East Murdock, Wichita, Kansas

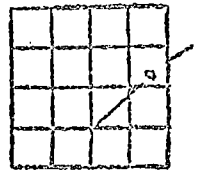
COPY

Company. SUNRAY MID-CONTINENT OIL CO.
Farm. Holderness No. 1

SEC. 18 T. 24 R. 11E
SE SE NE

Total Depth. 4335'
Comm. 4-30-56 Comp. 5-11-56
Shot or Treated.
Contractor. Stickle Drlg. Co.
Issued. 6-16-56

County Stafford
KANSAS



CASING:
8 5/8" 296' cem w/300 sx

Elevation. 1999' RB

Production. Dry

Figures in brackets Bottom of Formations.

| | |
|---------------------|------|
| sand and shalo | 165 |
| shale & shells | 405 |
| sand | 465 |
| shale | 943 |
| anhydrite | 963 |
| shale & shells | 1730 |
| lime & shale | 2515 |
| shale & lime | 2690 |
| lime & shale | 3775 |
| lime | 3990 |
| Conglomerate | 4108 |
| cherty lime | 4157 |
| sand | 4162 |
| cherty lime & shale | 4208 |
| chert & lime | 4236 |
| cherty lime | 4270 |
| lime & shale | 4324 |
| lime | 4335 |
| Total Depth | |

| | |
|--------------------|------|
| Tops: | |
| Hebner | 3565 |
| Douglas | 3604 |
| Brown Lime | 3708 |
| Lansing | 3725 |
| Base Kansas City | 3994 |
| Conglomerate Shale | 4066 |
| Mississippi | 4099 |
| Kinderhook Sand | 4144 |
| Viola | 4179 |
| Simpson Shale | 4245 |
| Simpson Sand | 4269 |
| Arbuckle | 4296 |

RECEIVED
STATE CORPORATION COMMISSION
DEC 28 1970
CONSERVATION DIVISION
Wichita, Kansas