

STATE OF KANSAS
 STATE CORPORATION COMMISSION
 200 Colorado Derby Building
 Wichita, Kansas 67202

WELL PLUGGING RECORD
 K.A.R.-82-3-117

API NUMBER 15-095-20,806-0000

LEASE NAME Wallace #1

WELL NUMBER _____

SPOT LOCATION C NE SW

SEC. 26 TWP. 27 SRGE. 7 W. (R) or (W)

COUNTY Kingman

Date Well Completed _____

Plugging Commenced 7/2/84

Plugging Completed 7/9/84

TYPE OR PRINT
 NOTICE: Fill out completely
 and return to Cons. Div.
 office within 30 days.

LEASE OPERATOR Kelso Casing pulling bought from Marvin Wallace

ADDRESS P.O. Box 375, Kingman, Ks. 67068

PHONE # () 532-5383 OPERATORS LICENSE NO. _____

Character of Well _____
 (Oil, Gas, D&A, SWD, Input, Water Supply Well)

Did you notify the KCC/KDHE Joint District Office prior to plugging this well? Yes

Which KCC/KDHE Joint Office did you notify? Wichita

Is ACO-1 filed? _____ If not, Is well log attached? _____

Producing formation _____ Depth to top _____ bottom _____ T.D. 4449'

Show depth and thickness of all water, oil and gas formations.

OIL, GAS OR WATER RECORDS

CASING RECORD

Formation	Content	From	To	Size	Put In	Pulled out
				10 3/4	252'	none
				7"	4172'	2799'

Describe in detail the manner in which the well was plugged, indicating where the mud fluid was placed and the method or methods used in introducing it into the hole. If cement or other plugs were used state, the character of same and depth placed, from feet to feet each set.

Pumped bottom with 40 bbls. fresh water, 1 sack hulle, 50 sacks class A cement, Released plug, displaced to 3425' with 145 bbls salt water Squeezed off with 2000#. Shot pipe at 2992', & 2799'. Pulled 63 joints of pipe. Set plug at 370' & ran 8 yards cement.

Plugging complete
 (If additional description is necessary, use BACK of this form.)

Name of Plugging Contractor Kelso Casing Pulling License No. 6050
 Address Box 347, Chase, Ks. 67524

STATE OF Kansas COUNTY OF Rice, ss.

R. Darrell Kelso (employee of operator) or (operator) of above-described well, being first duly sworn on oath, says: That I have knowledge of the facts, statements, and matters herein contained and the log of the above-described well as filed that the same are true and correct, so help me God.

RECEIVED
 STATE CORPORATION COMMISSION

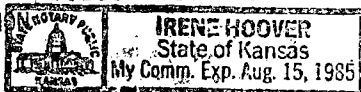
(Signature) R. Darrell Kelso

(Address) Box 347, Chase, Ks. 67524

JUL 18 1984

SUBSCRIBED AND SWORN TO before me this 18th day of July, 1984

CONSERVATION DIVISION
 Wichita, Kansas



Irene Hoover
 Notary Public

My Commission expires: _____

COUNTY KINGMAN FIELD or WILDCAT LOCATION SEC. 26-27S-7W WELL WALLACE NO. 1 COMPANY SOUTH RANCH OIL COMPANY, INC.	COMPANY SOUTH RANCH OIL COMPANY, INC. WELL WALLACE NO. 1 FIELD WILDCAT COUNTY KINGMAN STATE KANSAS	RECEIVED STATE CORPORATION COMMISSION JUN 18 1984 CONSERVATION DIVISION Wichita, Kansas					
Location: C-NE-SW Sec. 26 Twp. 27S Rge. 7W		Other Services:					
Permanent Datum: GROUND LEVEL, Elev.: 1588 Log Measured From K.B. 10 Ft. Above Perm. Datum Drilling Measured From K.B.		Elev.: K.B. 1599 D.F. 1596 G.L. 1588					
Date 8-11-80 Run No. ONE		PLUG BACK TOTAL DEPTH DRILLER- 4449(OH) LOGGER- 3924					
DEPTHS BELOW RELATE TO: OPEN HOLE LOG MEASUREMENTS: <input checked="" type="checkbox"/>							
: RADIOACTIVITY LOG MEASUREMENTS: <input type="checkbox"/>							
: SCHLUMBERGER LINE MEASUREMENTS: <input type="checkbox"/>							
CASING COLLARS	PERFORATING DATA						
	No. Shots	From	To	Gun Type	Gun Size		
	16	3940	3944	HJ II SC	4"		
BORE HOLE RECORD			CASING RECORD				
Hole Size	From	To	Size	Type	Weight	From	To
			10 3/4	SURF.		SURF.	252
			7	PROD.	20	SURF.	
HOLE FLUID DATA				Opr. Rig Time: 1 HOUR			
Type Fluid: WATER				Truck No. 7749			
Density: 1.0G/CC				Location: WICHITA			
Fluid Level: APPROX. 3500				Recorded By: BEECHER			
				Witnessed By: DUNKIN			

The well name, location and borehole reference data were furnished by the customer.

FOLD HERE

REMARKS

API Serial No.

Service Order No. 113839

RECORDING OF GUN POSITION BEFORE PERFORATION		
CASING COLLAR LOG AFTER PERFORATION		
DEPTHS	3800	
CASING COLLAR LOG BEFORE PERFORATION		BEFORE PERF. COLLAR LOG

← BEFORE PERF.
COLLAR LOG


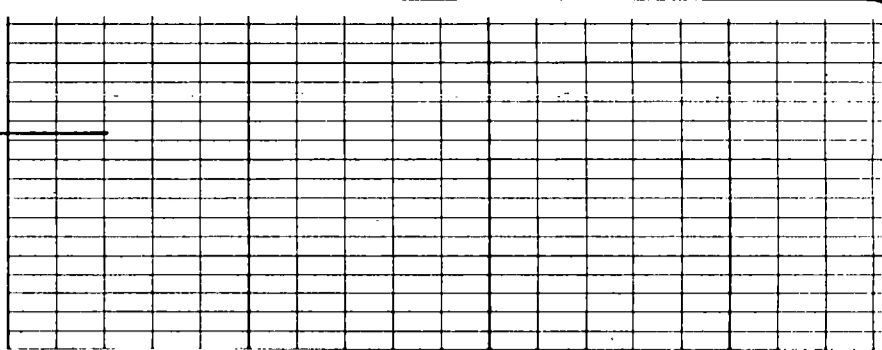
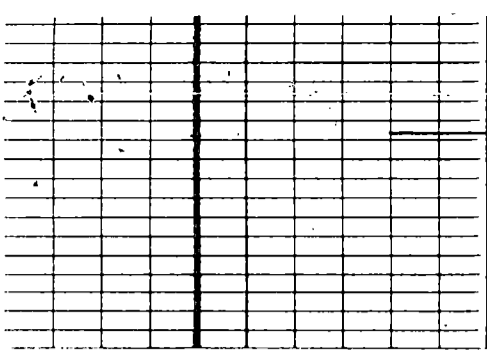
3900

8-11-80
PERF.
4/FT.

4000

4100

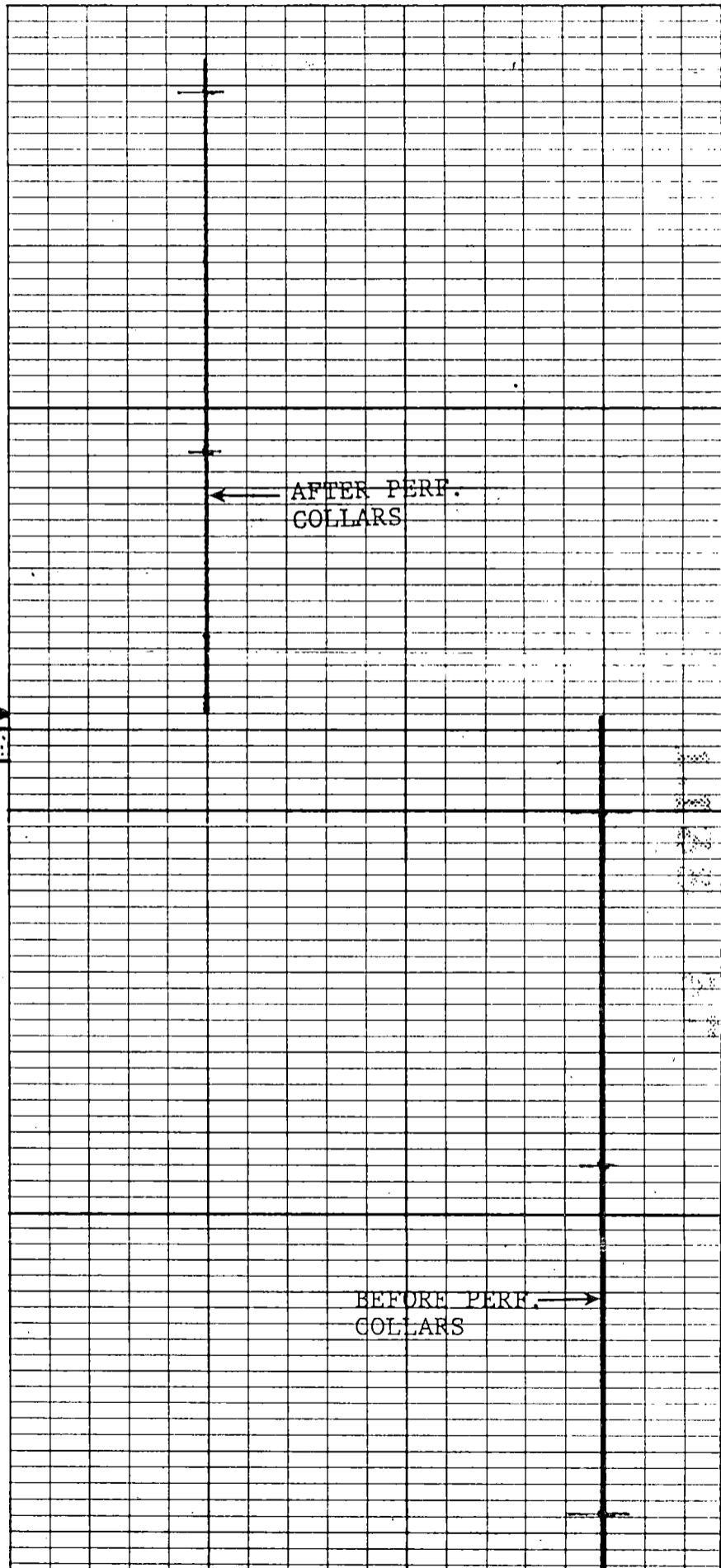
8-11-80
27



3900

GUN POS:
8-11-80
PERF.
4" HI 11" SC.
4' @ 4'/FT.

4000



AFTER PERF.
COLLARS

BEFORE PERF. →
COLLARS

CASING COLLAR LOG
BEFORE PERFORATION

DEPTHS

CASING COLLAR LOG
AFTER PERFORATION

RECORDING OF GUN POS
BEFORE PERFORATION

GUN POS:
 8-11-80
 PERF.
 4" HI LI SC.
 4' @ 4'/FT.

4000

BEFORE PERF. →
 COLLARS

CASING COLLAR LOG BEFORE PERFORATION	DEPTHS	CASING COLLAR LOG AFTER PERFORATION	RECORDING OF GUN P BEFORE PERFORATI
COMPANY <u>SOUTH RANCH OIL COMPANY, INC.</u> WELL <u>WALLACE NO. 1</u> FIELD <u>WILDCAT</u> COUNTY <u>KINGMAN</u> STATE <u>KANSAS</u>			SCHL. TD <u>39</u> DRLR TD <u>44</u> Elev: KB <u>15</u> DF <u>15</u> GL <u>15</u>