

STATE OF KANSAS
STATE CORPORATION COMMISSION

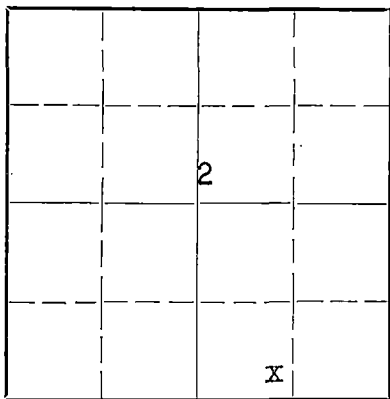
WELL PLUGGING RECORD

Give All Information Completely
Make Required Affidavit
Mail or Deliver Report to:
Conservation Division
State Corporation Commission
800 Bitting Building
Wichita, Kansas

OR
FORMATION PLUGGING RECORD

Strike out upper line
when reporting plug-
ging off formations.

NORTH



Locate well correctly on above
Section Plat

Reno County Sec. 2 Twp. 23S Rge. 4 (W) (W)
Location as "NE1/4NW1/4SW1/4" or footage from lines SE SW SE
Lease Owner Shell Oil Company, Inc.
Lease Name H. T. Ratzlaff Well No. 2
Office Address Box 110, McPherson, Kansas
Character of Well (completed as Oil, Gas or Dry Hole) Oil Well
Date well completed 10-8 1934
Application for plugging filed 2-3 1944
Application for plugging approved 2-4 1944
Plugging commenced 1-18 1944
Plugging completed 2-3 1944
Reason for abandonment of well or producing formation Depleted

If a producing well is abandoned, date of last production 8-31 1943
Was permission obtained from the Conservation Division or its agents before plugging was com-
menced? Yes

Name of Conservation Agent who supervised plugging of this well Ruel Durkee
Producing formation Miss chat Depth to top 3260' Bottom 3397' Total Depth of Well 3397' Feet
Show depth and thickness of all water, oil and gas formations.

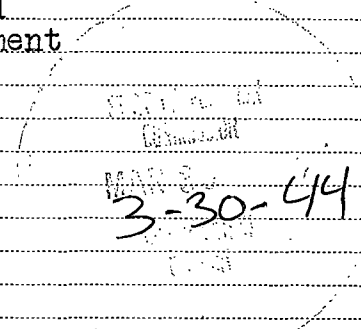

OIL, GAS OR WATER RECORDS

CASING RECORD

Formation	Content	From	To	Size	Put In	Pulled Out
Miss chat	oil & gas	3260'	3397'	16"	168'	Left in hole
Hunton lime	oil & gas	3607'	3609'	13"	599'	Left in hole
				7"	3605'	2316'

Describe in detail the manner in which the well was plugged, indicating where the mud fluid was placed and the method or methods used in introducing it into the hold. If cement or other plugs were used, state the character of same and depth placed, from _____ feet to _____ feet for each plug set.

3609' to 3550' PB with cement
3550' to 3397' PB with rock, gravel & cement
This plugging was done prior to final abandonment.
3397' to 3367' PB with cement
3367' to 3270' PB with mud
3270' to 300' PB with mud
300' to 280' PB with cement
280' to 15' PB with mud
15' to 0' PB with cement



(If additional description is necessary, use BACK of this sheet)

Correspondence regarding this well should be addressed to R. T. McNally, Sup't.
Address Box 110, McPherson, Kansas

STATE OF Kansas COUNTY OF Reno ss.
R. T. McNally (employee of owner) or (owner or operator) of the above-described well,
being first duly sworn on oath, says: That I have knowledge of the facts, statements, and matters herein contained and the log of the above-described well as filed and that the same are true and correct. So help me God.

(Signature) R. T. McNally
Box 110, McPherson, Kansas (Address)

SUBSCRIBED AND SWORN to before me this 28th day of March 1944
J. S. White

My commission expires Dec-28-1946

Notary Public.