

STATE OF KANSAS
STATE CORPORATION COMMISSION

Form CP-4

Give All Information Completely
Make Required Affidavit
Mail or Deliver Report to:
Conservation Division
State Corporation Commission
212 No. Market
Wichita, Kansas 67202

WELL PLUGGING RECORD

Stafford County, Sec. 11 Twp. 24 Rge. 15 (E) W (W)

Location as "NE/CNW/SW" or footage from lines SE NW NW

Lease Owner Midwestern Supply Co., Inc.

Lease Name Harkness Well No. # 3

Office Address 710 Union National Bldg.; Wichita, Ks. 67202

Character of Well (completed as Oil, Gas or Dry Hole) _____

Date well completed _____ 19 _____

Application for plugging filed February 19 71

Application for plugging approved February 19 71

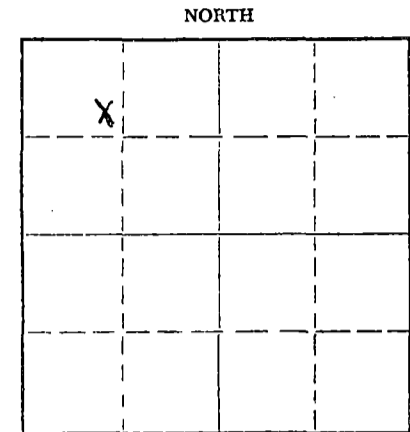
Plugging commenced February 13 19 71

Plugging completed March 26 19 71

Reason for abandonment of well or producing formation _____

If a producing well is abandoned, date of last production _____ 19 _____

Was permission obtained from the Conservation Division or its agents before plugging was commenced? Yes



Locate well correctly on above Section Plat

Name of Conservation Agent who supervised plugging of this well Russell Biberstein

Producing formation _____ Depth to top _____ Bottom _____ Total Depth of Well _____ Feet

Show depth and thickness of all water, oil and gas formations.

OIL, GAS OR WATER RECORDS

CASING RECORD

FORMATION	CONTENT	FROM	TO	SIZE	PUT IN	PULLED OUT
				8 5/8	230	None
				5 1/2	4145	297

Describe in detail the manner in which the well was plugged, indicating where the mud fluid was placed and the method or methods used in introducing it into the hole. If cement or other plugs were used, state the character of same and depth placed, from _____ feet to _____ feet for each plug set.

February 13, 1971 Plugged off bottom. Halliburton Oil Well Cementing Co. squeezed off perforations.

March 26, 1971 Plugged off top. Allied Cementing Co. mixed and pumped down 8 5/8" surface casing; 2 sx of hulls, 15 sx of gel and 100 sx of cement.

RECEIVED
STATE CORPORATION COMMISSION
APR 15 1971
CONSERVATION DIVISION
Wichita, Kansas
4-15-71

(If additional description is necessary, use BACK of this sheet)

Name of Plugging Contractor RUSS CASING PULLING, INC.

Address P. O. Box 1082 ; Great Bend, Kansas 67530

STATE OF Kansas, COUNTY OF Sedgwick, ss.
Robert M. Brentlinger (owner or operator) of the above-described


well, being first duly sworn on oath, says: That I have knowledge of the facts, statements, and matters herein contained and the log of the above-described well as filed and that the same are true and correct. So help me God.

(Signature) Robert M. Brentlinger
207 Green Bldg (Address)

Subscribed and sworn to before me this 15th day of April, 19 71

Terry J. Gresham
Terry J. Gresham Notary Public.

My commission expires March 11, 1973



WELL LOG BUREAU—KANSAS GEOLOGICAL SOCIETY
508 East Murdock, Wichita, Kansas

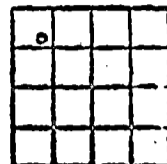
COPY
15-185-10491-0000

Company: WILKINSON DRILLING, INC.
Farm: Harkness No. 3

SEC. 11 T. 24 R. 15W
SE NW NW

Total Depth. 4175'
Comm. 4-30-61 Comp. 5-13-61
Shot or Treated.
Contractor.
Issued. 4-4-62

County Stafford
KANSAS



CASINO:
8 5/8" 230' cem w/200 ex.
5" 4145'

Elevation. 2022' KB

Production. 95 BOPD

Figures indicate Bottom of Formations.

surface soil, sand & shale	233
shale & shells	835
Anhydrite	955
shale & shells	1400
lime & shale streaks	1975
shale & lime stringers	3340
lime	3467
Heebner Shale	3474
lime & shale	3504
shale & silty shale	3601
lime & shale streaks	3882
shale	3895
lime	3910
Varicolored shale & chert	3949
chert	3962
shale	3970
sand	3976
shale	3997
Arbuckle dolomite	4175 RTD
Total Depth	

TOPS: SCOUT	
Heebner	3466
Douglas	3506
Brown Lime	3601
Lansing	3610
Conglomerate	3910
Viola	3950
Simpson	3962
Arbuckle	3999

RECEIVED
STATE CORPORATION COMMISSION
FEB 10 1971
CONSERVATION DIVISION
Wichita, Kansas