

STATE OF KANSAS
STATE CORPORATION COMMISSION
200 Colorado Derby Building
Wichita, Kansas 67202

WELL PLUGGING RECORD
K.A.R.-82-3-117

API NUMBER 15-079-20592-0000

LEASE NAME Holzrichter #1

WELL NUMBER _____

SPOT LOCATION N/2 NW/4

SEC. 28 TWP. 23 RGE. 3W (E) or (W)

COUNTY Harvey

Date Well Completed _____

Plugging Commenced 12/4/85

Plugging Completed 1/29/86

TYPE OR PRINT
NOTICE: Fill out completely
and return to Cons. Div.
office within 30 days.

LEASE OPERATOR Excalibur Production, Co., Inc.

ADDRESS 523 W. Kansas, Box 278, McPherson, Ks. 67460

PHONE # (316) 241-1265 OPERATORS LICENSE NO. 5330

Character of Well _____
(Oil, Gas, D&A, SWD, Input, Water Supply Well)

Did you notify the KCC/KDHE Joint District Office prior to plugging this well? Yes

Which KCC/KDHE Joint Office did you notify? Wichita

Is ACO-1 filed? _____ If not, is well log attached? _____

Producing formation _____ Depth to top _____ bottom _____ T.D. 3355'

Show depth and thickness of all water, oil and gas formations.

OIL, GAS OR WATER RECORDS

CASING RECORD

Formation	Content	From	To	Size	Put In	Pulled out
				10 3/4	312'	none
				5 1/2"	3354'	2420'

Describe in detail the manner in which the well was plugged, indicating where the mud fluid was placed and the method or methods used in introducing it into the hole. If cement or other plugs were used state, the character of same and depth placed, from feet to feet each set.

Plugged bottom with sand to 3240' & 6 sacks cement. Shot pipe at 3024', 2826', 2622', & 2420'. Pulled 73 joints of pipe. Plugged well with 5 gel, 3 hulls, & 100 sacks 60/40 poz 2% gel.

Plugging complete.

(If additional description is necessary, use BACK of this form.)

Name of Plugging Contractor Kelso Casing Pulling License No. 6050

Address Box 347, Chase, Ks. 67524

STATE OF Kansas COUNTY OF Rice, ss.

R. Darrell Kelso (employee of operator) or (operator) of above-described well, being first duly sworn on oath, says: That I have knowledge of the facts, statements, and matters herein contained and the log of the above-described well as filed that the same are true and correct, so help me God.

(Signature) [Signature]

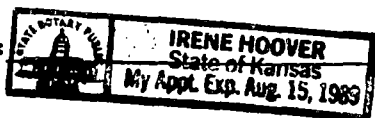
(Address) Box 347, Chase, Ks. 67524

SUBSCRIBED AND SWORN TO before me this 4th day of February, 1986

[Signature]
Notary Public

COPY

My Commission expires:



RECEIVED
STATE CORPORATION COMMISSION
FEB 7 1986
2-7-86
CONSERVATION DIVISION
Wichita, Kansas



Blackstone Drilling, Inc.

Box 1184 • 523 West Kansas • Phone (316) 241-1250

McPHERSON, KANSAS 67460

February 4, 1985

15-079-20592-0000

COMPANY: EXCALIBUR PRODUCTION CO., INC.

CONTRACTOR: BLACKSTONE DRILLING, INC.

FARM: HOLZRICHTER #1

LOCATION: 4290' North SE Corner & 4950' West SE Corner N/2 NW/4 Section 28-23-3W Harvey County, Kansas

COMMENCED: January 25, 1985

COMPLETED: February 2, 1985

ELEVATION:

0	to	100	Sand
100	to	200	Shale
200	to	255	Sand
255	to	540	Shale
540	to	970	Shale & Lime
970	to	1340	Lime & Shale
1340	to	1645	Shale
1645	to	1945	Shale & Lime
1945	to	2495	Lime & Shale
2495	to	3355	Lime
		3355	T. D.


Cut 17" hole to 312' and run 314' of 10 3/4" casing, cemented with 250 sacks of cement at 312'. Plug down at 3:00 P. M., January 25, 1985. Run 3350' of 5 1/2" casing, cemented at 3354' with 75 sacks of cement. Plug down at 3:00 P. M., February 2, 1985.

TOPS:


Measurements taken from K. B.

CERTIFICATE

I, P. E. Plouffe, President of Blackstone Drilling, Inc. do hereby certify that the above and foregoing is a true and correct copy of log on your Holzrichter #1, located on 4290' North SE Corner & 4950' West SE Corner N'2 NW/4 Section 28-23-3W, Harvey County, Kansas as reflected by the files of Blackstone Drilling, Inc.


 P. E. Plouffe, President

Subscribed and sworn to before me a Notary Public in and for McPherson County, Kansas this 4th day of February, 1985.


 Johnnie L. Schmidt - Notary Public

