

R

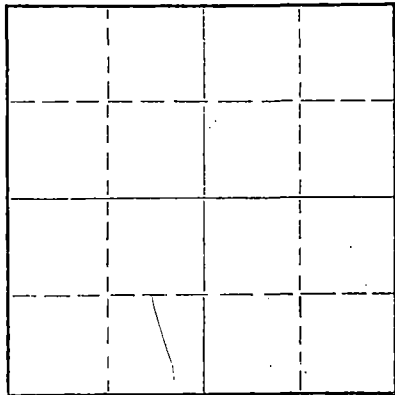
Give All Information Completely
Make Required Affidavit
Mail or Deliver Report to:
Conservation Division
State Corporation Commission
212 No. Market
Wichita, Kansas

WELL PLUGGING RECORD

00468

15-079-00468-0000

NORTH



Locate well correctly on above Section Plat

Harvey County, Sec 28 Twp. 23 Rge. 3 (E-W) (W)
Location as "NE/CNW/SW" or footage from lines N2N2N2NE
Lease Owner W. R. Allam
Lease Name Steubar Jones Well No. 1
Office Address Haven, Kans.
Character of Well (completed as Oil, Gas or Dry Hole) Oil
Date well completed 19
Application for plugging filed Feb. 9 19 68
Application for plugging approved 19
Plugging commenced Feb. 9 19 68
Plugging completed Feb. 14 19 68
Reason for abandonment of well or producing formation

If a producing well is abandoned, date of last production 19
Was permission obtained from the Conservation Division or its agents before plugging was commenced? Yes

Name of Conservation Agent who supervised plugging of this well Hugh Scott
Producing formation Depth to top Bottom Total Depth of Well 3345' Feet
Show depth and thickness of all water, oil and gas formations.

OIL, GAS OR WATER RECORDS

CASING RECORD

FORMATION	CONTENT	FROM	TO	SIZE	PUT IN	PULLED OUT

Describe in detail the manner in which the well was plugged, indicating where the mud fluid was placed and the method or methods used in introducing it into the hole. If cement or other plugs were used, state the character of same and depth placed, from feet to feet for each plug set.

Filled back in the 5" with gravel and dumped 5 sacks of cement.
Shot pipe off at 2327'89". Pulled pipe and mudded hole to 225'.
Set rock bridge from 225' to 200' and dumped 25 sacks of cement.
Finished mudding hole to 40". Set rock bridge and dumped 10 sacks of cement at base of cellar.

RECEIVED
STATE CORPORATION COMMISSION
MAR 12 1968
CONSERVATION DIVISION
Wichita, Kansas
3-12-68

(If additional description is necessary, use BACK of this sheet)
Name of Plugging Contractor Bert Self
Address Hutchinson, Kan.s

STATE OF Kansas, COUNTY OF Reno, ss.
Employee (employee of owner) or (owner or operator) of the above-described well, being first duly sworn on oath, says: That I have knowledge of the facts, statements, and matters herein contained and the log of the above-described well as filed and that the same are true and correct. So help me God.

(Signature) Bert Self
R. R. #4, Hutchinson, Kans.
(Address)

SUBSCRIBED AND SWORN to before me this 16th day of February, 19 68

My commission expires October 19, 1969

Notary Public.

WELL LOG BUREAU - KANSAS GEOLOGICAL SOCIETY

500 East Murdock,

Wichita, Kansas

Company - STELBAR OIL CORP.
 Farm - Ted Jones No. 1


SEC. 28 T. 23 R. 3W
 NE NW NE

15-079-00468-0000

Well No. 3345'
 Date 7-26-60 Comp. 8-8-60

County Harvey
 KANSAS

12-10-60



8 5/8" 351' cem w/235 sx.
 5 1/2" 3345' cem w/80 sx.

Elevation. 1447' DF

Production. 10 BOPD

Figures indicate Bottom of Formations.

sand & gravel	44
shale & shells	2111
lime & shale	2701
lime	2836
lime & shale	2931
lime	3161
shale & lime	3288
Mississippi lime	3298
Core	3311
lime	3314
Cored	3343
lime	3345 RTD
Total Depth	

TOPS: SCOUT	
Lansing	2569
Base Kansas City	3009
Marmaton	3020
Cherokee	3174
Mississippi	3288

RECEIVED
 STATE CORPORATION COMMISSION
 MAR 12 1968
 CONSERVATION DIVISION
 Wichita, Kansas

WELL LOG BUREAU - KANSAS GEOLOGICAL SOCIETY
 500 East Murdock, Wichita, Kansas

Company - STELBAR OIL CORP.
 Farm - Ted Jones No. 1


SEC. 28 T. 23 R. 3W
 NE NW NE

15-079-00468-0000

Well Depth. 3345'
 7-26-60 Comp. 8-8-60

County Harvey
 KANSAS

12-10-60



8 5/8" 351' cem w/235 sx.
 5 1/2" 3345' cem w/80 sx.

Elevation. 1447' DF

Production. 10 BOPD

Figures indicate Bottom of Formations.

sand & gravel	44
shale & shells	2111
lime & shale	2701
lime	2836
lime & shale	2931
lime	3161
shale & lime	3288
Mississippi lime	3298
Core	3311
lime	3314
Cored	3343
lime	3345 RTD
Total Depth	

TOPS: SCOUT	
Lansing	2569
Base Kansas City	3009
Marmaton	3020
Cherokee	3174
Mississippi	3288

RECEIVED
 STATE CORPORATION COMMISSION
 MAR 12 1968
 CONSERVATION DIVISION
 Wichita, Kansas