


Give All Information Completely  
Make Required Affidavit  
Mail or Deliver Report to  
Conservation Division  
State Corporation Commission  
312 No. Market  
Wichita, Kansas

WELL PLUGGING RECORD

15-155-0274-0000

Reno County, Sec. 11 Twp. 23 Rge. 4 (E) (W) X

Location as "NE/CNWSWK" or footage from lines NE SW NE  
 Lease Owner Sun Oil Company  
 Lease Name Sabin Well No. B-11  
 Office Address P. O. Box 729 Great Bend, Kansas 67530  
 Character of Well (completed as Oil, Gas or Dry Hole) \_\_\_\_\_  
 Date well completed \_\_\_\_\_ 19\_\_\_\_  
 Application for plugging filed \_\_\_\_\_ 19\_\_\_\_  
 Application for plugging approved \_\_\_\_\_ 19\_\_\_\_  
 Plugging commenced 1-18-71 19\_\_\_\_  
 Plugging completed 1-26-71 19\_\_\_\_  
 Reason for abandonment of well or producing formation \_\_\_\_\_  
 If a producing well is abandoned, date of last production \_\_\_\_\_ 19\_\_\_\_  
 Was permission obtained from the Conservation Division or its agents before plugging was commenced? Yes



Locate well correctly on above Section Plat

Name of Conservation Agent who supervised plugging of this well Gilbert Toman  
 Producing formation \_\_\_\_\_ Depth to top \_\_\_\_\_ Bottom \_\_\_\_\_ Total Depth of Well 3587 Feet  
 Show depth and thickness of all water, oil and gas formations.

OIL, GAS OR WATER RECORDS

CASING RECORD

FORMATION	CONTENT	FROM	TO	SIZE	PUT IN	PULLED OUT
				16	240	None
				13	602	None
				8 5/8	3578	1158'.69

Describe in detail the manner in which the well was plugged, indicating where the mud fluid was placed and the method or methods used in introducing it into the hole. If cement or other plugs were used, state the character of same and depth placed, from \_\_\_\_\_ feet to \_\_\_\_\_ feet for each plug set.

Started digging cellar.  
 Knocked out bridges at 1025' and 1800'. Pushed plug to 3500'.  
 Finished cellar. Dumped 30 gallons of sand and 8 sacks of cement, on plug at 3500'. Knocked out bridges at 1025' and 1800'. Shot casing at 3123'. Shot casing at 3000', 2900' and 2827'. Laid down 38 joints of casing. Dropped 1700' of casing in hole. Run bailer down to bridge at 935'. Pushed a plug down to 215'; dumped 10' rock bridge, 30 gallons of sand and 4 sacks of cement. Bailed to 215' and plugged well with 8 yards of ready mix concrete.


RECEIVED  
 STATE CORPORATION COMMISSION  
 FEB 26 1971 2-26-71  
 CONSERVATION DIVISION

Name of Plugging Contractor Forbes Casing Pulling Company, Inc. Wichita, Kansas  
 Address P. O. Box 221 Great Bend, Kansas 67530

STATE OF Kansas, COUNTY OF Barton, ss.  
James W. Rockhold (employee of owner) or (owner or operator) of the above-described well, being first duly sworn on oath, says: That I have knowledge of the facts, statements, and matters herein contained and the log of the above-described well as filed and that the same are true and correct. So help me God.

(Signature) James W. Rockhold  
P. O. Box 221 Great Bend, Kansas  
 (Address)

Subscribed and sworn to before me this 15 day of February 19 71

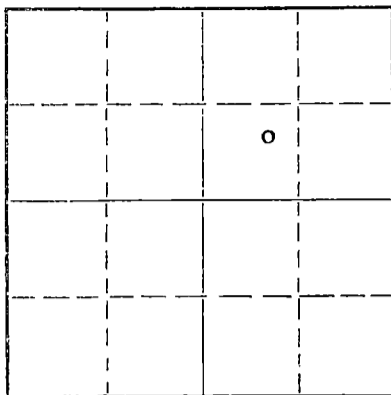


(Alice Nickel)  
 Notary Public.

WELL PLUGGING RECORD

Give All Information Completely  
Make Required Affidavit  
Mail or Deliver Report to:  
Conservation Division  
State Corporation Commission  
212 No. Market  
Wichita, Kansas

NORTH



Locate well correctly on above  
Section Flat

Reno County, Sec. 11 Twp. 23 Rge. (E) 4 (W)  
Location as "NE/CNW $\frac{1}{4}$ SW $\frac{1}{4}$ " or footage from lines NE SW NE  
Lease Owner Sun Oil Company  
Lease Name Sabin 'B' Well No. 11  
Office Address Box 729, Great Bend, Kansas 67530  
Character of Well (completed as Oil, Gas or Dry Hole) Oil  
Date well completed April 26 19 35  
Application for plugging filed December 28 19 70  
Application for plugging approved December 30 19 70  
Plugging commenced January 18 19 71  
Plugging completed January 26 19 71  
Reason for abandonment of well or producing formation Depleted

If a producing well is abandoned, date of last production 19\_\_\_\_  
Was permission obtained from the Conservation Division or its agents before plugging was commenced? Yes

Name of Conservation Agent who supervised plugging of this well Mr. Gilbert Toman  
Producing formation Hunton Depth to top 3578 Bottom 3587 Total Depth of Well 3587 Feet  
Show depth and thickness of all water, oil and gas formations.

OIL, GAS OR WATER RECORDS

CASING RECORD

FORMATION	CONTENT	FROM	TO	SIZE	PUT IN	PULLED OUT
				16"	240'	None
				13"	602'	None
				8-5/8"	3578'	1159'

Describe in detail the manner in which the well was plugged, indicating where the mud fluid was placed and the method or methods used in introducing it into the hole. If cement or other plugs were used, state the character of same and depth placed, from \_\_\_\_\_ feet to \_\_\_\_\_ feet for each plug set.

Filled with sand from 3587' to 3550'. Dumped 6 sx. cement on top of sand. Set rock bridge in 16" from 215' to 200'. Dumped 6 yds. of ready-mix on top of rock bridge.

RECEIVED  
STATE CORPORATION COMMISSION  
MAR 5 1971  
CONSERVATION DIVISION  
Wichita, Kansas

(If additional description is necessary, use BACK of this sheet)

Name of Plugging Contractor Forbes Casing Pulling Company, Inc.  
Address Box 221, Great Bend, Kansas 67530

STATE OF KANSAS, COUNTY OF BARTON, ss.  
R. V. Foulke (employee of owner) or (owner or operator) of the above-described well, being first duly sworn on oath, says: That I have knowledge of the facts, statements, and matters herein contained and the log of the above-described well as filed and that the same are true and correct. So help me God.

(Signature) *R. V. Foulke*  
R. V. Foulke  
Box 739, Great Bend, Kansas 67530  
(Address)

SUBSCRIBED AND SWORN TO before me this 4th day of March, 19 71

My commission expires January 12, 1974  
Peggy L. Olivan Notary Public.

Martha Sabin Well No. B-11,  
 Loc.: 990' north & 990' east of the SW  
 corner of NE/4, Section 11-23S-4W, Reno Co., Kansas.

Drilling Commenced: 4-2-35  
 " Completed: 4-26-35  
 Drilled by: Arrow Drlg. Co.

INITIAL PRODUCTION: 1180 bbls/24 hours... Potential - (4-30-35)

15-155-02774-0000

CASING RECORD:

18"	55#	8 thd.	EW	12 jts.	237.37'	Set @ 240'	w/ 400	sks. cement
12 1/2"	45#	8 "	Chester	29 "	604.27'	" @ 602.27'	w/ 175 "	" "
8-5/8"	32#	8 "	SS	123 "	3573.08'	" @ 3578.08'	w/ 125 "	" "

FORMATION RECORD

Sandy & clay	0	138
Clay	138	245
Shale, gyp, salt	245	463
Shale & salt	463	592
Lime	592	685
Lime & shale	685	1387
Shale	1387	1655
Shale & shells	1655	1762
Shale	1762	1914
Lime	1914	1973
Shale & lime shells	1973	2110
Lime	2110	2175
Shale & shells	2175	2185
Lime	2185	2265
Shale	2265	2290
Lime & shale	2290	2310
Shale & shells	2310	2439
Lime & shale	2439	2459
Shale	2459	2745
Lime	2745	2790
Lime, hard	2790	2865
Lime, soft	2865	2905
Lime, hard	2905	2912
Lime	2912	2923
Lime	2923	2990
Shale	2990	3005
Lime & shale	3005	3078
Broken lime & shale	3078	3233
Shale	3233	3245
Chat	3245	3511
Shale & lime shells	3511	3558
Shale	3558	3579
Hunton Lime	3579	3587
Total Depth		3587

RECEIVED  
 STATE CORPORATION COMMISSION  
 DEC 30 1970  
 CONSERVATION DIVISION  
 Wichita, Kansas

3579  
 1490  
 -----  
 2089

3 579  
 334  
 -----  
 3 245

3245  
 1490  
 -----  
 1755

I, G. B. Hughes, being first duly sworn, on oath state that I have knowledge of the facts and matter herein set forth and that same are true and correct.

G. B. Hughes

Sworn and subscribed to before me this 28th. day of May, 1935

Harriet E. Baker  
 Notary Public, Oklahoma.

My commission expires: July 22 1935