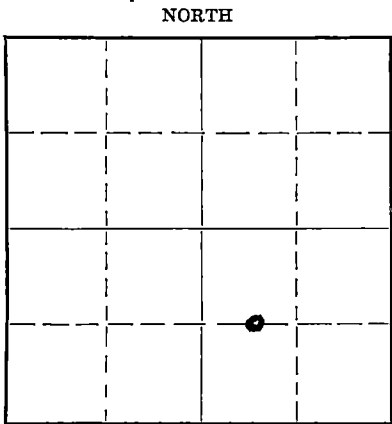


STATE OF KANSAS
STATE CORPORATION COMMISSION

Give All Information Completely
Make Required Affidavit
Mail or Deliver Report to:
Conservation Division
State Corporation Commission
800 Bittling Building
Wichita, Kansas

WELL PLUGGING RECORD



Locate well correctly on above
Section Plat

Stafford County, Sec. 3 Twp. 24S Rge. 11 (E) (W)
Location as "NE/CNW $\frac{1}{4}$ SW $\frac{1}{4}$ " or footage from lines C-W/2 SE SW
Lease Owner James W. Morgan
Lease Name J. S. Henry Well No. 4
Office Address 102 W. 18th St., Hutchinson, Ks.
Character of Well (completed as Oil, Gas or Dry Hole) Oil Well
Date well completed Nov. 29, 19 41
Application for plugging filed 2-15, 19 51
Application for plugging approved 2-15, 19 51
Plugging commenced 2-15, 19 51
Plugging completed 2-21, 19 51
Reason for abandonment of well or producing formation Exhausted

If a producing well is abandoned, date of last production 19 46
Was permission obtained from the Conservation Division or its agents before plugging was commenced? Yes

Name of Conservation Agent who supervised plugging of this well Chas. Stough, Gt. Bend, Ks.
Producing formation Viola Depth to top 3737' Bottom Total Depth of Well 3771 Feet
Show depth and thickness of all water, oil and gas formations.

OIL, GAS OR WATER RECORDS

CASING RECORD

Formation	Content	From	To	Size	Put In	Pulled Out
				8 5/8"	544'	None
				4 1/2"	3738'	2822'

Describe in detail the manner in which the well was plugged, indicating where the mud fluid was placed and the method or methods used in introducing it into the hole. If cement or other plugs were used, state the character of same and depth placed, from feet to feet for each plug set.

Fill with crushed rock from 3771' to 3735'
Use dump bailer & run 3-sks. cement 3735' to 3700'
Place wood plug @3440'
Make solid with rock from 3440' to 3430'
Use dump bailer & run 3-sks. cement 3430' to 3400'
Fill hole with mud from 3400' to 260'
Use tools & rock & make solid @250'
Run 15-sks. cement from 250' to 210'
Fill with mud from 210' to 15'
Cap with 5-sks. cement from 15' to cellar base
Mud used elevated from old drilling pit
cellar filled & location cleared.

(If additional description is necessary, use BACK of this sheet)

Correspondence regarding this well should be addressed to James W. Morgan
Address 102 W. 18th St., Hutchinson, Ks.


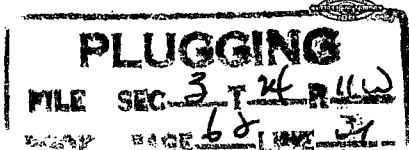
STATE OF Kansas, COUNTY OF Rice, ss.
James W. Morgan (employee of owner) or (owner or operator) of the above-described well,
being first duly sworn on oath, says: That I have knowledge of the facts, statements, and matters herein contained and the log of the above-described well as filed and that the same are true and correct. So help me God.

(Signature) James W. Morgan
102 W. 18th St. Hutchinson, Kan.
(Address)

SUBSCRIBED AND SWORN to before me this 12 day of March 19 51

My commission expires July 22 - 1954

22-7377-8 4-49-10M



MORGAN WELL PLUGGING SERVICE

J. W. "BILL" MORGAN
102 WEST EIGHTEENTH - PHONE 4542
HUTCHINSON, KANSAS

J.S. Henry #4
Sec. 3, 24S, 11W
Stafford County, Kansas

Center W/2 SE SW
990' from East Line
660 from South Line.

0	102	red rock and sand
102	470	red rock and shale
470	542	shale and shells
542	556	anhydrite
556	1050	shale and shell
1050	1225	salt
1225	1410	shale and shell
1410	2050	broken lime
2050	3485	shale and broken lime
3485	3500	lime
3500	3600	broken lime and shale
3600	3635	lime
3635	3732	shale and broken lime
3732	3741	cored top viola #737'
3741	3771	Lime
3771		Total Depth

Casing Record

Size	Wt. per Ft.	Put in	Pulled out
8 5/8"	28#LW	544'	Norecovery
4 1/2"	9.5EW	3738'	

8 5/8" S.H. LW cemented with 225 sacks
4 1/2" new Elect Weld Smls 8rd thrd
cemented with 175 sacks.

All measurements from top of rotary bushing which was 9'6"
above top of bradenhead.

RECEIVED
STATE CORPORATION COMMISSION
FEB 19 1951
CONSERVATION DIVISION
Wichita, Kansas

PLUGGING
FILE SEC 3 T 24 R 11W
BOOK PAGE 62 LINE 31