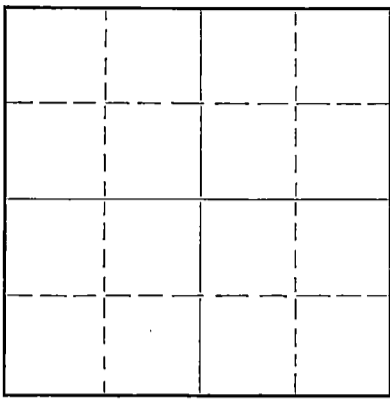


STATE OF KANSAS
STATE CORPORATION COMMISSION

WELL PLUGGING RECORD

Give All Information Completely
Make Required Affidavit
Mail or Deliver Report to:
Conservation Division
State Corporation Commission
800 Bitting Building
Wichita, Kansas

Stafford County. Sec. 1 Twp. 24 Rge. 11 (E) (W)
Location as "NE/CNW $\frac{1}{4}$ SW $\frac{1}{4}$ " or footage from lines CE $\frac{1}{2}$ NE NE
Lease Owner J. H. Tatlock
Lease Name C. M. Kray Well No. 1
Office Address 111 So. Topeka - Wichita 2, Kansas
Character of Well (completed as Oil, Gas or Dry Hole) Oil
Date well completed 4-8-43 19
Application for plugging filed November 16, 1950 19
Application for plugging approved 19
Plugging commenced 12/18/50 19
Plugging completed 12/31/50 19
Reason for abandonment of well or producing formation Depleted
If a producing well is abandoned, date of last production 1950 19
Was permission obtained from the Conservation Division or its agents before plugging was commenced?



Locate well correctly on above
Section Plat

Name of Conservation Agent who supervised plugging of this well
Producing formation Depth to top Bottom Total Depth of Well Feet
Show depth and thickness of all water, oil and gas formations.

OIL, GAS OR WATER RECORDS

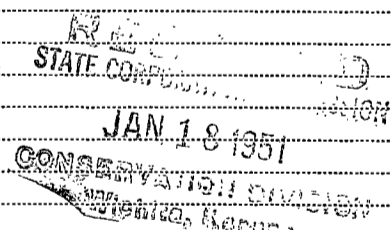
CASING RECORD

Formation	Content	From	To	Size	Put In	Pulled Out
				10-3/4"	325	None
				7"	3704	2625.50

Describe in detail the manner in which the well was plugged, indicating where the mud fluid was placed and the method or methods used in introducing it into the hole. If cement or other plugs were used, state the character of same and depth placed, from 3732 feet to feet for each plug set.

Fill with crushed rock to 3700' - Run 6-sks. cement from 3700' to 3665' -
Fill with mud from 3665' to 325' - Make solid with rock @ 325' - Run 20-sks.
cement from 325' to 280' - Cap with 10-sks. cement from 20' to dellar - Pull
2625' of 7W csg. 10-3/4" csg. left in cemented - Work started 12-16-50,
complete 12-31-50.

1-18-51



(If additional description is necessary, use BACK of this sheet)


Correspondence regarding this well should be addressed to J. H. Tatlock
Address 111 So. Topeka - Wichita 2, Kansas

STATE OF Kansas, COUNTY OF Sedgwick, ss.
J. H. Tatlock (employee of owner) or (owner or operator) of the above-described well,
being first duly sworn on oath, says: That I have knowledge of the facts, statements, and matters herein contained and the log of the above-described well as filed and that the same are true and correct. So help me God.

(Signature) J. H. Tatlock
111 So. Topeka - Wichita 2, Kansas
(Address)

SUBSCRIBED AND SWORN to before me this 17 day of January, 1951
Madeline Buellesfeld
Notary Public.

My commission expires February 26, 1951



LOG-- KREY NO. 1

Company: J. H. Tatlock
 Drlg. Comm: 3-7-43.
 Drlg. Comp: 4-8-43

Location: Cen. E $\frac{1}{2}$ NE NE of
 Sec. 1-24-11W
 Stafford County,
 Kansas


Drlg. Contractor: Taber & Coleman

Casing Record

16 jts 10" surface pipe set @ 325' cemented with 380 sacks
 7" OD 24# set $\frac{1}{4}$ 3704' and cemented with 125 sacks cement

Formation:

Sand	155
Shale & shells	295
Red Rock	325
Shale & shells	1200
Shale & salt	1355
Shale & shells	1465
Lime & shale	1550
Lime	2060
Lime & shale	2080
Lime	2155
Shale & shells	2220
Lime	2320
Lime broken	2375
Lime & shale	2650
Lime broken	2740
Lime	2770
Lime broken	2820
Lime	3170
Shale	3220
Lime	3230
Shale	3280
Lime & shale	3305
Lime	3422
Sand	3427
Lime	3435
Lime	3585
Lime & chert	3620
Lime	3635
Lime & chert	3665
Shale	3690
Sand	3693 $\frac{1}{2}$
Viola Lime	3695
Lime	3704
(Rig up cable tools)	
Lime	3714
Lime gray	3719
Lime	3731
Lime white	3732



T. D. = 3733 Lerke Log