

15-095-20181-00-00

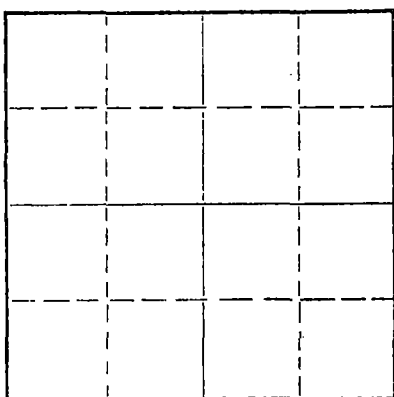
STATE OF KANSAS
STATE CORPORATION COMMISSION

Form CP-4

Give All Information Completely
Make Required Affidavit
Mail or Deliver Report to:
Conservation Division
State Corporation Commission
212 No. Market
Wichita, Kansas 67202

WELL PLUGGING RECORD

Kingman County, Sec. 30 Twp 27S Rge. (E) 5 (W)
Location as "NE/CNW%SW%" or footage from lines C SW SE
Lease Owner Crest Petroleum, Inc.
Lease Name Wimer Well No. 1
Office Address 6631 E. Kellogg, Wichita, Kansas 67207
Character of Well (completed as Oil, Gas or Dry Hole) Dry Hole
Date well completed November 3 19 69
Application for plugging filed Verbal Approval 19
Application for plugging approved Verbal Approval 19
Plugging commenced November 3 19 69
Plugging completed November 3 19 69
Reason for abandonment of well or producing formation



Locate well correctly on above
Section Plat

If a producing well is abandoned, date of last production 19
Was permission obtained from the Conservation Division or its agents before plugging was commenced? Yes

Name of Conservation Agent who supervised plugging of this well Ralph J. Warren
Producing formation Depth to top Bottom Total Depth of Well Feet
Show depth and thickness of all water, oil and gas formations.

OIL, GAS OR WATER RECORDS

CASING RECORD

FORMATION	CONTENT	FROM	TO	SIZE	PUT IN	PULLED OUT
				8 5/8	208'	None

Describe in detail the manner in which the well was plugged, indicating where the mud fluid was placed and the method or methods used in introducing it into the hole. If cement or other plugs were used, state the character of same and depth placed, from feet to feet for each plug set.

Filled hole with heavy rotary mud from 3,420 feet (rotary total depth) to 205 feet. Set bottom plug at 40 feet and cemented with 25 sacks cement. Filled hole with heavy rotary mud to 40 feet. Set plug at 40 feet and cemented with 10 sacks cement, 2 sacks cement in rathole.

RECEIVED
STATE CORPORATION COMMISSION
NOV 10 1969
CONSERVATION DIVISION
Wichita, Kansas

(If additional description is necessary, use BACK of this sheet)
Name of Plugging Contractor H-30, INC.
Address 200 North Main, Wichita, Kansas 67202

STATE OF KANSAS, COUNTY OF SEDGWICK, ss.
Arlo B. Romer (employee of owner) or (owner or operator) of the above-described well, being first duly sworn on oath, says: That I have knowledge of the facts, statements, and matters herein contained and the log of the above-described well as filed and that the same are true and correct. So help me God.

(Signature) Arlo B. Romer
200 N. Main St., Wichita, Kansas
(Address)

SUBSCRIBED AND SWORN to before me this 7th day of November, 1969



Martha Hartpence
Notary Public.

KANSAS GEOLOGICAL SOCIETY
KANSAS WELL LOG BUREAU - KANSAS WELL SAMPLE BUREAU
 KANSAS GEOLOGICAL SOCIETY BUILDING
 508 EAST MURDOCK - WICHITA, KANSAS

15-095-20181-0000


COMPANY Crest Petroleum, Inc.
 FARM Wimer NO. 1

BEC. 30 T. 27S R. 5W
 LOC. C SW SE

TOTAL DEPTH 3,420
 COMM. October 28, 1969 COMP. November 3, 1969
 SHOT OR TREATED
 CONTRACTOR H-30, INC.
 ISSUED

COUNTY Kingman

KANSAS



CASING
 20 10
 15 5/8" 208' cemented w/175 sx cement ELEVATION 1453 KB
 12 6
 13 5

PRODUCTION

FIGURES INDICATE BOTTOM OF FORMATIONS

		<u>SAMPLE TOPS</u>	
Surface Soil & Sand	35		
Red Bed & Shale	210		
Shale	775	Heebner	2713 -1260
Anhydrite & Shale	818	Toronto	2728 -1275
Shale & Shells	985	Brown Lime	2937 -1484
Shale & Lime	1470	Lansing	2972 -1519
Lime & Shale	2347	Hertha	3388 -1935
Sandy Shale & Lime	2625	Rotary T.D.	3420 -1967
Shale & Lime	2985		
Lime	3420		
Rotary Total Depth	3420		

I hereby certify the above and foregoing to be a true and correct log of the above described well as shown by the drilling reports.

H-30, INC.


Arlo B. Romer
 Arlo B. Romer

STATE OF KANSAS }
 COUNTY OF SEDGWICK } SS:

Subscribed and Sworn to before me a Notary Public in and for said county and state this 7th day of November, 1969.

Martha Hartpence
 Martha Hartpence-Notary Public

My Commission Expires:
 April 21, 1971



RECEIVED
 STATE CORPORATION COMMISSION
 NOV 10 1969
 CONSERVATION DIVISION
 Wichita, Kansas