

STATE OF KANSAS  
STATE CORPORATION COMMISSION

WELL PLUGGING RECORD


OR  
FORMATION PLUGGING RECORD

Strike out upper line when reporting plugging off formations.

Give All Information Completely  
Make Required Affidavit  
Mail or Deliver Report to:  
Conservation Division  
State Corporation Commission  
800 Bittling Building  
Wichita, Kansas

Stafford County. Sec. 2 Twp. 24 Rge. (E) 11(W)

Location as "NE $\frac{1}{4}$ NW $\frac{1}{4}$ SW $\frac{1}{4}$ " or footage from lines  
Lease Owner H. A. Hershfield & Co.  
Lease Name Volker Well No. 1  
Office Address 315 Derby Bldg., Wichita 2, Kansas  
Character of Well (completed as Oil, Gas or Dry Hole) Dry  
Date well completed 1/26 19.45  
Application for plugging filed 1/26 19.45  
Application for plugging approved 1/26 19.45  
Plugging commenced 1/27 19.45  
Plugging completed 1/27 19.45  
Reason for abandonment of well or producing formation Dry



Locate well correctly on above Section Plat

If a producing well is abandoned, date of last production 19  
Was permission obtained from the Conservation Division or its agents before plugging was commenced? Yes

Name of Conservation Agent who supervised plugging of this well  
Producing formation Viola Lima Depth to top 3726 Bottom 3730 Total Depth of Well 3730 Feet  
Show depth and thickness of all water, oil and gas formations.

OIL, GAS OR WATER RECORDS

CASING RECORD

Formation	Content	From	To	Size	Put In	Pulled Out
				2-3/4"	268'	
				5 1/2"	3726'	

Describe in detail the manner in which the well was plugged, indicating where the mud fluid was placed and the method or methods used in introducing it into the hold. If cement or other plugs were used, state the character of same and depth placed, from feet to feet for each plug set.

(If additional description is necessary, use BACK of this sheet)

Correspondence regarding this well should be addressed to Western Drilling Co. Inc.  
Address 315 Derby Bldg., Wichita 2, Kansas

STATE OF KANSAS, COUNTY OF SEDGWICK, ss.

(employee of owner) or (owner or operator) of the above-described well, being first duly sworn on oath, says: That I have knowledge of the facts, statements, and matters herein contained and the log of the above-described well as filed and that the same are true and correct. So help me God.

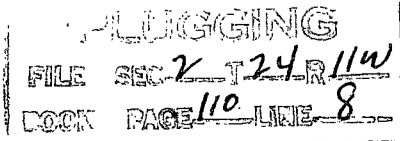
(Signature) R. Richard Martin 7-14-47

315 Derby Bldg., Wichita 2, Kansas (Address)

SUBSCRIBED AND SWORN to before me this 12th day of July, 19.47

Violan G. Zinger Notary Public.

My commission expires November 29, 1950.



WELL LOG BUREAU—KANSAS GEOLOGICAL SOCIETY  
412 Union National Bk. Bldg., Wichita, Kansas


15-185-12532-0000

Company - H. A. HERSHFELD & CO., INC.  
Farm - M. Volker No. 1

SEC. 2 T. 24 R. 11 W  
CE/2 NE NE

Total Depth. 3751' PB 3740 $\frac{1}{2}$ '  
Comm. 1-5-45 Comp. 1-26-45  
Shot or Treated.  
Contractor. Pulse-Hershfield Drlg. Co., Inc.  
Issued. 7-28-45

County. Stafford  
KANSAS



CASING:

10 3/4" 268' Cem.  
5 1/2" 3726' Cem.

Elevation. 1810

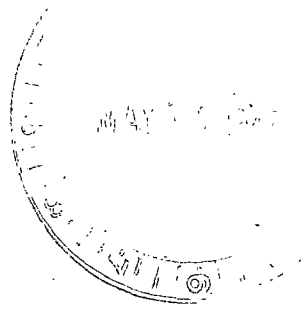
Production. Pot. 15 BO,  
plus 40 BW

Figures Indicate Bottom of Formations.

surface & sand	130
shale & sand	225
red rock	520
anhydrite	548
shale	797
salt & shells	1023
shale & shells	1430
lime brkn	1565
shale & shells	1661
lime	1694
lime & shale	1884
lime	1935
lime & shale	2020
lime brkn	2170
shale & shells	2229
lime brkn	2340
shale & shells	2482
sand & shale	2516
shale	2703
sand	2731
lime	3049
shale & shells	3358
lime	3487
lime brkn	3534
lime	3569
lime brkn	3588
lime	3664
shale	3685
lime	3690
shale	3706
sand	3714
shale	3726
Viola lime	3751
Total Depth.	

Drilled-in w/cable tools to T.D.  
of 3751. Plugged back to 3740 $\frac{1}{2}$ '.  
Acidized 500 gals. Swbg. 30 BOPH  
25% wtr.

**PLUGGING**  
FILE SEC. 2 T. 24 R. 11 W  
BOOK PAGE 110 LINE 8



*Franklin D. Roosevelt*

VOLKER #1  
 N<sup>1</sup>/<sub>4</sub> NE 2-24-11  
 Stafford County, Kansas

Drilled for: H.A. Hirshfield & Co.

Drilled by : Pulse -Hershfield Drilling Co.


Commenced: 1/5/45  
 Completed: 1/26/45

Surface & Sand	To	130
Shale & Sand		225
Red Rock		520
Anhydrite		548
Shale		797
Salt & Shells		1023
Shale & Shells		1430
Broken Lime		1565
Shale & Shells		1661
Lime		17694
Lime & Shale		1884
Lime		1935
Lime & Shale		2020
Broken Lime		2170
Shale & Shells		2229
Broken Lime		2304
Shale & Shells		2482
Sand & Shale		2516
Shale		2703
Sand		2731
Lime		3049
Shale & Shells		3358
Lime		3487
Broken Lime		3534
Lime		3569
Broken Lime		3588
Lime		3664
Shale		3685
Lime		3690
Shale		3706
Sand		3714
Shale		3726
Viola Lime		3730

CASING RECORD

2-3/4" = 268' = Cemented 260 Sacks.

5-1/2" = 3726' = Cemented 100 Sacks.



PLUGGING  
 FILE SEC-2 T.24 R.11W  
 BOOK PAGE 110 LINE-8